


**ATTENDANCE ZONE
RECOMMENDATIONS AND
RELATED ADMINISTRATIVE
ACTIONS**

~~**2010-2011**~~

2011-2012



**MIAMI-DADE COUNTY PUBLIC SCHOOLS
DISTRICT/SCHOOL OPERATIONS**

**Initial Reading – May 11, 2011
Board Rule 6Gx13- 5A-1.10**

D-45

Miami-Dade County Public Schools

The School Board of Miami-Dade County, Florida

Ms. Perla Tabares Hantman, Chair
Dr. Lawrence S. Feldman, Vice Chair
Dr. Dorothy Bendross-Mindingall
Mr. Carlos L. Curbelo
Mr. Renier Diaz de la Portilla
Dr. Wilbert "Tee" Holloway
Dr. Martin Karp
Dr. Marta Pérez
Ms. Raquel A. Regalado

Student Advisor
Ms. Alexandra Garfinkle

Superintendent of Schools
Mr. Alberto M. Carvalho



Mr. Freddie Woodson, Deputy Superintendent
District/School Operations

Dr. Richard H. Hinds, Chief Financial Officer
Financial Services

Dr. Marcos M. Moran, Assistant Superintendent
District/School Operations

Ms. Deborah Karcher, Chief Information Officer
Information Technology Services

Ms. Charlene Burks, Administrative Director
Attendance Services

TABLE OF CONTENTS

ATTENDANCE ZONE RECOMMENDATIONS 2011-2012

	Page
Introduction	1
Attendance Boundary Committee Members	3
Schools on Advised Status	4

<u>REGION</u>	<u>SCHOOL</u>	
I	Broadmoor Elementary	5
	Dr. Henry W. Mack/West Little River Elementary	
	Jose Marti Middle	11
	Miami Lakes Middle	
	Ernest R Graham Elementary	
	Palm Lakes Elementary	
	Jose Marti Middle	19
	Palm Springs Middle	
	Ben Sheppard Elementary	
	West Hialeah Gardens Elementary	
	North Dade Middle	27
	Westview Middle	
	Dr. Robert B. Ingram Elementary	
	Lakeview Elementary	
	Henry E.S. Reeves Elementary	
	Carrie P. Meek/Westview Elementary	
	Doral Middle	38
	Ruben Dario Middle	
	Dr. Rolando Espinosa K-8 Center	
	John I. Smith Elementary	
Eugenia B. Thomas K-8 Center		
II	Thomas Jefferson Middle	49

REGION

SCHOOL

III	Earlington Heights Elementary.....	55
	Melrose Elementary	
	Lenora B. Smith Elementary	62
	Santa Clara Elementary	
IV	Dante B. Fascell Elementary	69
	Dr. Manuel C. Barreiro Elementary	
	Lamar Louise Curry Middle	
	Hammocks Middle	
	Dr. Bowman Foster Ashe Elementary	79
	Howard A. Doolin Middle	
	Dante B. Fascell Elementary	
	Lamar Louise Curry Middle	
V	Arthur and Polly Mays Middle.....	87
	Pine Villa Elementary	
	Centennial Middle	
	Arthur and Polly Mays Middle.....	93
	Caribbean Elementary	
	South Miami Heights Elementary	
	Cutler Ridge Middle	
	Arthur and Polly Mays Middle.....	99
	Redland Elementary	
	Redland Middle	

INTRODUCTION

The 2010-2011 school year marks the thirtieth (30th) year that citizens are involved in the Attendance Boundary Committee (ABC) process. This committee was established by the School Board and the Superintendent after numerous citizens expressed concerns about the lack of community involvement in attendance boundary recommendations. Subsequently, each year community members from various civic and educational advocacy organizations have diligently served on this committee, reviewing recommendations of proposed attendance boundaries for new schools and changes to the boundaries of existing schools.

The challenge this year is to continue to comply with the state mandate of Class Size Reduction while providing specific direction to communities as attendance boundaries are modified for 2011-2012. To ensure the appropriate distribution of students as new student stations are delivered, current boundary procedures allow the Superintendent of Schools, with the assistance of District/School Operations and the Office of School Facilities, to develop proposed boundary recommendations. The proposed recommendations were presented at Region Community Meetings to the affected school communities. The boundary recommendations were then reviewed by the 17 Attendance Boundary Committee members.

The development of attendance zone recommendations with community involvement continues to be a primary goal of this School Board, the Superintendent of Schools, and the Attendance Boundary Committee. Attendance boundary changes have been determined after a number of factors were considered. The factors are as follows:

1. Compliance with Class Size Reduction Mandate;
2. Impact on Special Education programs;
3. Use of available student stations within contiguous areas;
4. Degree and extent of transportation;
5. Programmatic impact due to lack of student housing;
6. Reduction of the number of schools students must attend;
7. Integrity of feeder systems;
8. Assignment of students from new residential developments to specific schools prior to completion of developments;
9. Construction of new schools;
10. Promotion and maintenance of diverse school enrollments; and
11. Reduction or elimination of racial isolation to the extent practical.

Attendance zone recommendations are long-range solutions designed to stabilize affected schools and bring schools within the mandates of Class Size Reduction. Determining attendance boundaries through ABC is a yearlong process with all meetings open to the public.

The recommendations that follow were reviewed by school and community organizations, i.e., PTA/PTSA, EESAC, student leaders, etc. On April 21, 2011, staff presented the recommendations to the Diversity, Equity and Excellence Advisory Committee. The Diversity, Equity and Excellence Advisory Committee will present its report to the School Board at the Conference Session on Attendance Zone Recommendations, which will be held on May 11, 2011.

ATTENDANCE BOUNDARY COMMITTEE

Members of the Attendance Boundary Committee and their alternates are to be commended for their dedication and hard work in reviewing recommendations for the 2011-2012 school year. Miami-Dade County Public Schools and the community have been well served by their dedication and interest in the education of our students.

ATTENDANCE BOUNDARY COMMITTEE MEMBERS

Mr. Don Kearns, Chair

Ms. Nadine McMillon, Vice-Chair

Mr. David Cockrell
Mr. Frank Diaz
Ms. Dania Gorriz
Ms. Yolanda Herrera
Mr. Tim Hyman
Ms. Susan Marie Kairalla
Mr. Jeff Kaufman
Mr. Don Kearns
Mr. Nathaniel Miller

Ms. Nadine McMillon
Ms. Nancy Negrón
Ms. Eileen Segal
Ms. Meriel Seymore
Mr. Ari Sklar
Mr. Thomas Spaulding
Ms. Vivian Swift
Ms. Teri Trivizas

ABC ALTERNATES

Ms. Susana Alvarez-Diaz
Mr. Jeffrey Codallo
Ms. Kelli Cohen
Ms. Annabel Delgado
Mr. Charles Johnson, Jr.
Ms. Ivonne Kearns

Ms. Sonia Lopez
Ms. Dannie McMillon
Ms. Carolyn Nelson-Goedert
Ms. Ethel Pruitt
Ms. Kathleen Vergara
Ms. Darlene Walker

**SCHOOLS ON ADVISED STATUS
2011-2012**

Some schools have been placed on advised status for the 2010-2011 school year signifying that Region personnel and community members should monitor the student enrollment at selected schools. The Attendance Boundary Committee (ABC) recommended that the following schools be placed on advised status:

Region I

N/A

Region II

Edison Park Elementary
Morningside Elementary
North County Elementary
Thena C. Crowder Elementary
Horace Mann Middle
Miami Edison Middle
Norland Middle
Parkway Middle
Miami Edison Senior High

Region III

Charles R. Drew Elementary
Frederick Douglass Elementary
Paul L. Dunbar Elementary
Dr. Martin L. King Elementary
Liberty City Elementary
Orchard Villa Elementary
Phillis Wheatley Elementary
Brownsville Middle
Charles R. Drew Middle
Jose de Diego Middle
Booker T. Washington Senior High
Miami Jackson Senior High

Region IV

Cypress Elementary

Region V

Florida City Elementary
Laura C. Saunders Elementary
Campbell Drive Middle
Homestead Senior High

REGION I

Broadmoor Elementary School

3401 N.W. 83 Street
Miami, FL 33147

Dr. Henry W. Mack/West Little River Elementary School

2450 N.W. 84 Street
Miami, FL 33147

RECOMMENDATION

- The new boundary for Broadmoor Elementary School (Area A) is as follows:

Begin at Seaboard Railroad and NW 97 Street
East on N.W. 97 Street to N.W. 27 Avenue (West side)
South to Florida East Coast Railroad
West to Seaboard Railroad
North to N.W. 97 Street,
point of beginning.

- The new boundary for Dr. Henry W. Mack/West Little River Elementary School (Area B) is as follows:

Begin at N.W. 95 Street and N.W. 27 Avenue
East to N.W. 18 Avenue
South to N.W. 79 Street (West side)
West to N.W. 27 Avenue
North to N.W. 95 Street (East side),
point of beginning.

- Change the grade configuration at Dr. Henry W. Mack/West Little River Elementary School from K-5 to K-8.
- Assign sixth grade students to Dr. Henry W. Mack/West Little River Elementary School for the 2011-2012 school year, include seventh grade students for the 2012-2013 school year and then include eighth grade students for the 2013-2014 school year.
- Beginning in the 2011-2012 school year all current fifth grade students at Dr. Henry W. Mack/West Little River K-8 Center shall have the choice of attending Dr. Henry W. Mack/West Little River K-8 Center or attending the middle school that serves their residence address for grades six, seven and eight.

EFFECT

- New boundaries will be established for Broadmoor Elementary School and Dr. Henry W. Mack/West Little River Elementary School. These schools will no longer serve as Controlled Choice schools
- Approximately three hundred ninety-nine (399) kindergarten through fifth grade students (Area A), will attend Broadmoor Elementary School beginning in the 2011-2012 school year.
- Approximately three hundred twelve (312) kindergarten through sixth grade students (Area B) will attend Dr. Henry W. Mack/West Little River K-8 Center beginning in the 2011-2012 school year.
- Broadmoor Elementary School and Dr. Henry W. Mack/West Little River K-8 Center will remain in the Miami Central Senior High School Feeder Pattern.

School Name		Capacity/Membership																	
		Current 2010-2011						Projected 2011-2012						Projected 2012-2013					
		Grade Configuration	Student Enrollment	Perm FISH Cap	% Util Perm FISH Cap	Perm & Temp FISH Cap	% Util Perm & Temp	Grade Configuration	Student Enrollment	Perm FISH Cap	% Util Perm FISH Cap	Perm & Temp FISH Cap	% Util Perm & Temp	Grade Configuration	Student Enrollment	Perm FISH Cap	% Util Perm FISH Cap	Perm & Temp FISH Cap	% Util Perm & Temp
Broadmoor Elementary		K-5	426	690	62	690	62	K-5	399	690	58	690	58	K-5	382	690	55	690	55
Dr. Henry W. Mack/West Little River Elementary		K-5	371	628	59	628	59	K-6	312	628	50	628	50	K-7	398	628	63	628	63

**Miami-Dade County Public Schools
Attendance Boundary Committee
Student Diversity Factors***

Broadmoor Elementary

Student Diversity Factors	Current Percentage 2010-2011	Projected Percentage 2011-2012	Projected Percentage 2012-2013
White	2	2	2
Hispanic	67	73	73
Black (Non-Hispanic)	31	25	25
Asian	NA	NA	NA
Indian	NA	NA	NA
Multi-racial	NA	NA	NA
FRL**	97	97	97
LEP***	39	62	65
ESE**** (Excluding Gifted)	9	7	7
Male	49	49	49
Female	51	51	51

* This chart must be submitted for each school affected by an ABC Recommendation. When submitting an ABC Recommendation for a school, this chart should follow the ABC Recommendation Data Form.

** FRL = Free/Reduced Lunch Status

*** LEP = Limited English Proficient

**** ESE = Exceptional Student Education

**Miami-Dade County Public Schools
Attendance Boundary Committee
Student Diversity Factors***

Dr. Henry W. Mack/West Little River Elementary

Student Diversity Factors	Current Percentage 2010-2011	Projected Percentage 2011-2012	Projected Percentage 2012-2013
White	1	1	1
Hispanic	37	25	25
Black (Non-Hispanic)	62	74	74
Asian	NA	NA	NA
Indian	NA	NA	NA
Multi-racial	NA	NA	NA
FRL**	96	97	97
LEP***	26	17	17
ESE**** (Excluding Gifted)	7	10	10
Male	51	50	50
Female	49	50	50

* This chart must be submitted for each school affected by an ABC Recommendation. When submitting an ABC Recommendation for a school, this chart should follow the ABC Recommendation Data Form.

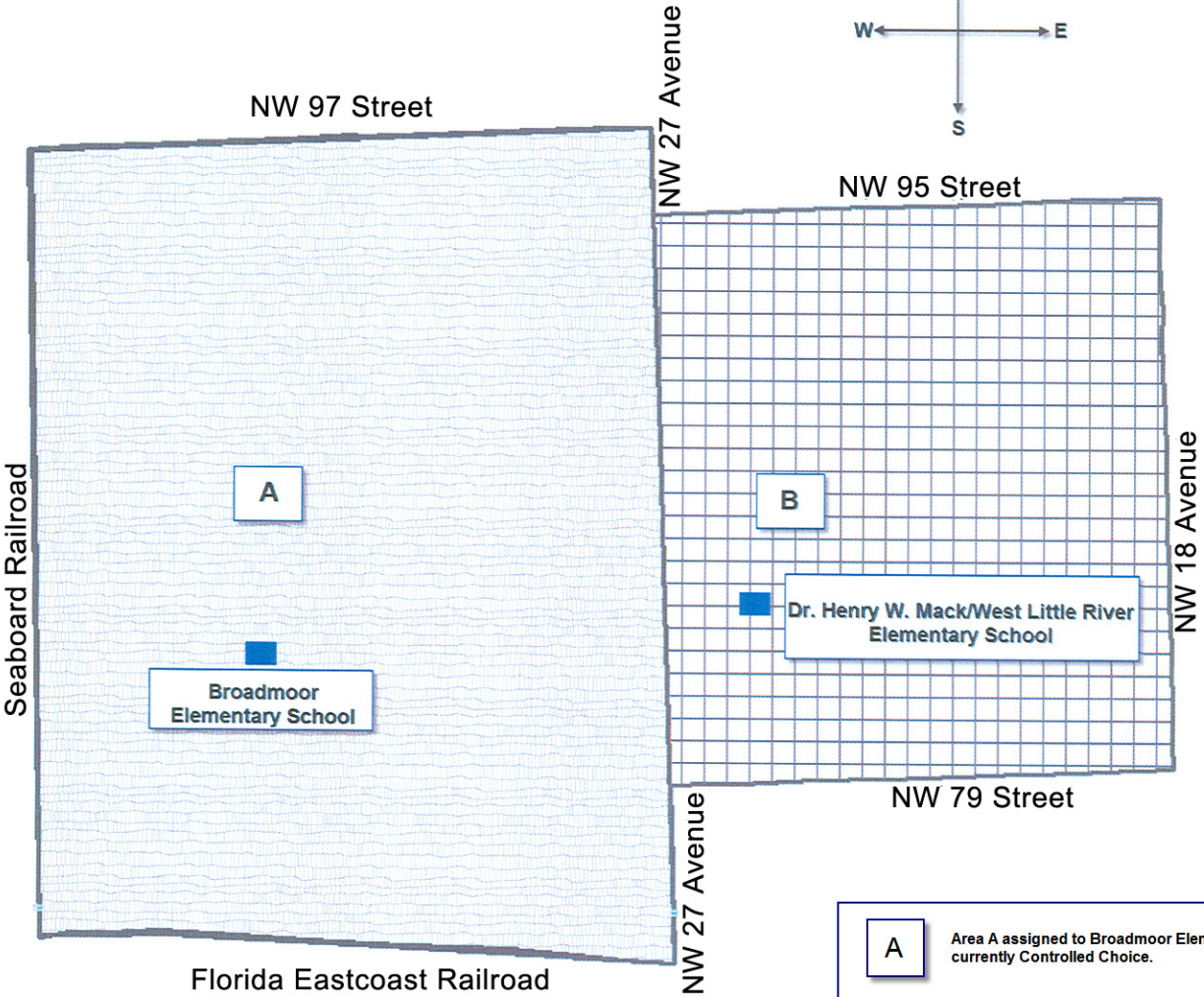
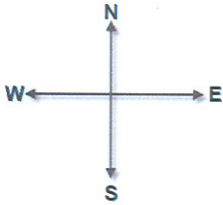
** FRL = Free/Reduced Lunch Status

*** LEP = Limited English Proficient

**** ESE = Exceptional Student Education

Broadmoor Elementary School
 3401 N.W. 83 Street
 Miami, FL 33147

Dr. Henry W. Mack/West Little River
 Elementary School
 2450 N.W. 84 Street
 Miami, FL 33147



A Area A assigned to Broadmoor Elementary School currently Controlled Choice.

B Area B assigned to Dr. Henry W. Mack/West Little River Elementary School currently Controlled Choice.

Jose Marti Middle School

5701 W. 24 Avenue
Hialeah, FL 33016

Miami Lakes Middle School

6425 Miami Lakeway North
Miami Lakes, FL 33014

Ernest R Graham Elementary School

7330 W. 32 Avenue
Hialeah, FL 33016

Palm Lakes Elementary School

7450 W. 16 Avenue
Hialeah, FL 33014

RECOMMENDATION

- Assign Area (A):

Begin at Interstate 75
and W. 24 Avenue
South to W. 60 Street
West to W. 28 Avenue
North to N.W. 138 Street
East to Interstate 75
and W. 24 Avenue,
point of beginning.

- Assign Area (B):

Begin at Interstate 75 and
Palmetto Expressway (#826)
South to W. 68 Street
West to W. 24 Avenue
North to Interstate 75
East to Palmetto Expressway (#826),
point of beginning.

- The new boundary for Miami Lakes Middle School is the following:

Begin at Okeechobee Road
 (US Highway #27) and NW 170 Street
 East to N.W. 77 Court
 South to N.W. 162 Street (extended)
 East to the Palmetto Expressway (#826)
 East along Palmetto Expressway to
 N.W. 57 Avenue
 South to W. 72 Street (Hialeah)
 West to W. 8 Avenue
 South to W. 71 Street
 West to W. 10 Avenue
 North to W. 77 Street
 West to W. 12 Avenue (Ludlam Road)
 South to W. 68 Street
 West to W. 16 Avenue
 South to W. 64 Street
 West to Palmetto Expressway (#826)
 North to West 68 Street (NW 122 Street)
 West to W. 24 Avenue
 South to W. 60 Street
 West to W. 28 Avenue
 North to N.W. 138 Street
 West to Okeechobee Road
 (US Highway 27)
 Northwest to N.W. 170 Street,
 point of beginning.

- Change the grade configuration at Ernest R Graham Elementary School from K-5 to K-8.
- Assign sixth grade students to Ernest R Graham K-8 Center for the 2011-2012 school year, include seventh grade students for the 2012-2013 school year and then include eighth grade students for the 2013-2014 school year.
- Beginning in the 2011-2012 school year, all current fifth grade students at Ernest R Graham K-8 Center shall have the choice of attending Ernest R Graham K-8 Center or attending the middle school that serves their residence address for grades six, seven and eight.

EFFECT

- New boundaries will be established for Miami Lakes Middle School.
- Approximately one hundred one (101) fifth grade students (Area A), currently attending Ernest R Graham Elementary School shall have their choice of being assigned to Ernest R Graham K-8 Center or be assigned to the middle school that serves their residence address.
- Approximately one hundred ten (110) fourth grade students (Area A), currently attending Ernest R Graham Elementary School shall have their choice of being assigned to Ernest R Graham K-8 Center or be assigned to the middle school that serves their residence address.
- Approximately thirty-three (33) fifth grade students (Area B), currently residing in the Jose Marti Middle School attendance zone, will be assigned to Miami Lakes Middle School for the 2011-2012 school year.
- Approximately sixteen (16) fourth grade students (Area B), currently residing in the Jose Marti Middle School attendance zone, will be assigned to Miami Lakes Middle School for the 2012-2013 school year.
- When these students enter ninth grade they shall attend the high school that serves their residence address.
- Ernest R Graham K-8 Center will remain in the Barbara Goleman Senior High School Feeder Pattern.

School Name		Capacity/Membership																	
		Current 2010-2011						Projected 2011-2012						Projected 2012-2013					
		Grade Configuration	Student Enrollment	Perm FISH Cap	% Util Perm FISH Cap	Perm & Temp FISH Cap	% Util Perm & Temp	Grade Configuration	Student Enrollment	Perm FISH Cap	% Util Perm FISH Cap	Perm & Temp FISH Cap	% Util Perm & Temp	Grade Configuration	Student Enrollment	Perm FISH Cap	% Util Perm FISH Cap	Perm & Temp FISH Cap	% Util Perm & Temp
Miami Lakes Middle		6-8	794	966	82	1045	76	6-8	827	966	86	1045	79	6-8	843	966	87	1045	81
Ernest R Graham Elementary		K-5	1265	1592	79	1592	79	K-6	1421	1592	89	1592	89	K-7	1617	1592	102	1592	102
Palm Lakes Elementary		K-5	903	1014	89	1014	89	K-5	853	1014	84	1014	84	K-5	861	1014	85	1014	85

**Miami-Dade County Public Schools
Attendance Boundary Committee
Student Diversity Factors***

Miami Lakes Middle

Student Diversity Factors	Current Percentage 2010-2011	Projected Percentage 2011-2012	Projected Percentage 2012-2013
White	4	4	4
Hispanic	84	84	84
Black (Non-Hispanic)	11	11	11
Asian	1	1	1
Indian	NA	NA	NA
Multi-racial	NA	NA	NA
FRL**	83	84	84
LEP***	12	12	12
ESE**** (Excluding Gifted)	12	12	12
Male	51	51	51
Female	49	49	49

* This chart must be submitted for each school affected by an ABC Recommendation. When submitting an ABC Recommendation for a school, this chart should follow the ABC Recommendation Data Form.

** FRL = Free/Reduced Lunch Status

*** LEP = Limited English Proficient

**** ESE = Exceptional Student Education

**Miami-Dade County Public Schools
Attendance Boundary Committee
Student Diversity Factors***

Ernest R Graham Elementary

Student Diversity Factors	Current Percentage 2010-2011	Projected Percentage 2011-2012	Projected Percentage 2012-2013
White	2	2	2
Hispanic	97	97	97
Black (Non-Hispanic)	1	1	1
Asian	NA	NA	NA
Indian	NA	NA	NA
Multi-racial	NA	NA	NA
FRL**	86	86	86
LEP***	44	44	44
ESE**** (Excluding Gifted)	8	8	8
Male	52	52	52
Female	48	48	48

* This chart must be submitted for each school affected by an ABC Recommendation. When submitting an ABC Recommendation for a school, this chart should follow the ABC Recommendation Data Form.

** FRL = Free/Reduced Lunch Status

*** LEP = Limited English Proficient

**** ESE = Exceptional Student Education

**Miami-Dade County Public Schools
Attendance Boundary Committee
Student Diversity Factors***

Palm Lakes Elementary

Student Diversity Factors	Current Percentage 2010-2011	Projected Percentage 2011-2012	Projected Percentage 2012-2013
White	3	3	3
Hispanic	96	96	96
Black (Non-Hispanic)	1	1	1
Asian	NA	NA	NA
Indian	NA	NA	NA
Multi-racial	NA	NA	NA
FRL**	87	88	87
LEP***	42	42	42
ESE**** (Excluding Gifted)	15	15	15
Male	55	55	55
Female	45	45	45

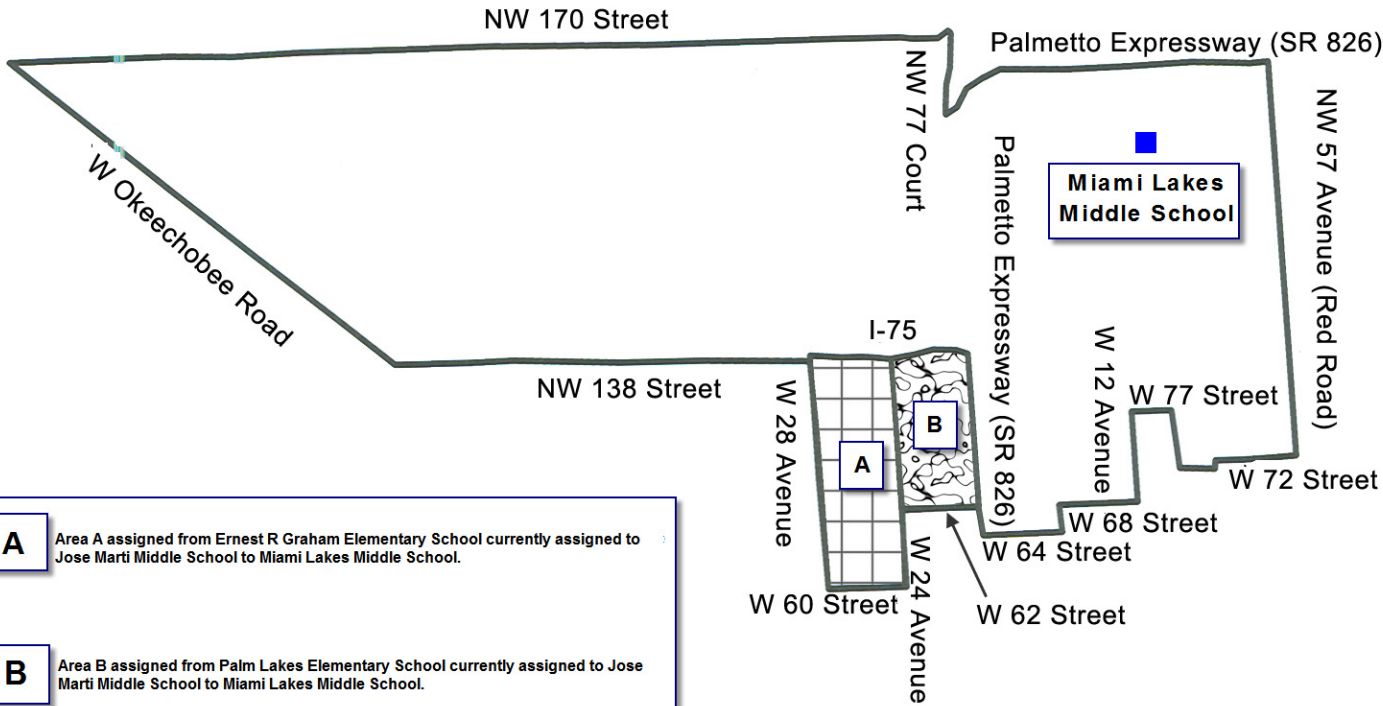
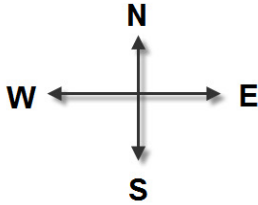
* This chart must be submitted for each school affected by an ABC Recommendation. When submitting an ABC Recommendation for a school, this chart should follow the ABC Recommendation Data Form.

** FRL = Free/Reduced Lunch Status

*** LEP = Limited English Proficient

**** ESE = Exceptional Student Education

Miami Lakes Middle School
6425 Miami Lakeway North
Miami Lakes, FL 33014



A Area A assigned from Ernest R Graham Elementary School currently assigned to Jose Marti Middle School to Miami Lakes Middle School.

B Area B assigned from Palm Lakes Elementary School currently assigned to Jose Marti Middle School to Miami Lakes Middle School.

Jose Marti Middle School

5701 W. 24 Avenue
Hialeah, FL 33016

Palm Springs Middle School

1025 W. 56 Street
Hialeah, FL 33012

Ben Sheppard Elementary School

5700 W. 24 Avenue
Hialeah, FL 33016

West Hialeah Gardens Elementary School

11990 N.W. 92 Avenue
Hialeah Gardens, FL 33018

RECOMMENDATION

- Assign Area (A):

Begin at W. 49 Street (N.W. 103 Street)
and Palmetto Expressway (#826)
West on W. 49 Street (N.W. 103 Street) to
W. 26 Avenue extended (BOTH SIDES)
North to W. 60 Street
East to W. 24 Avenue
North to W. 68 Street
East to Palmetto Expressway (#826)
South to W. 49 Street (N.W. 103 Street),
point of beginning.

- Assign Area (B):

Begin at W. 60 Street and W. 26 Avenue
South to N.W. 103 Street
West to W. 28 Avenue
North to W. 60 Street
East to W. 26 Avenue,
point of beginning.

- The new boundary for Palm Springs Middle School is the following:

Begin at W. 72 Street
and W. 4 Avenue (Red Road)
South to W. 65 Street
East to Palm Avenue
South to W. 49 Street (N.W. 103 Street)
West to W. 4 Avenue (Red Road)
South to W. 37 Street
West to W. 12 Avenue (Ludlam Road)
North to W. 49 Street (N.W. 103 Street)
West to W. 16 Avenue
North to W. 56 Street
West to Palmetto Expressway (SR #826)
South to W. 49 Street (N.W. 103 Street)
West to W. 28 Avenue
North to W. 60 Street
East to W. 24 Avenue
North to W. 68 Street (N.W. 122 Street)
East to Palmetto Expressway (SR #826)
South to W. 64 Street
East to W. 16 Avenue
North to W. 68 Street (N.W. 122 Street)
East to W. 12 Avenue (Ludlam Road)
North to W. 77 Street
East to W. 10 Avenue
South to W. 71 Street
East to W. 8 Avenue
North to W. 72 Street
East to W. 4 Avenue (Red Road),
point of beginning.

EFFECT

- New attendance boundary will be established for Palm Springs Middle School.
- Approximately one hundred fifty-four (154) fifth grade students (Area A), currently residing in the Jose Marti Middle School attendance zone will be assigned to Palm Springs Middle School for the 2011-2012 school year.
- Approximately one hundred thirty-four (134) fourth grade students (Area A), currently residing in the Jose Marti Middle School attendance zone will be assigned to Palm Springs Middle School for the 2012-2013 school year.
- Approximately twenty-six (26) fifth grade students (Area B), currently residing in the Jose Marti Middle School attendance zone will be assigned to Palm Springs Middle School for the 2011-2012 school year.
- Approximately twenty (20) fourth grade students (Area B), currently residing in the Jose Marti Middle School attendance zone will be assigned to Palm Springs Middle School for the 2012-2013 school year.

Capacity/Membership																		
School Name	Current 2010-2011						Projected 2011-2012						Projected 2012-2013					
	Grade Configuration	Student Enrollment	Perm FISH Cap	% Util Perm FISH Cap	Perm & Temp FISH Cap	% Util Perm & Temp	Grade Configuration	Student Enrollment	Perm FISH Cap	% Util Perm FISH Cap	Perm & Temp FISH Cap	% Util Perm & Temp	Grade Configuration	Student Enrollment	Perm FISH Cap	% Util Perm FISH Cap	Perm & Temp FISH Cap	% Util Perm & Temp
Palm Springs Middle	6-8	1115	1336	83	1395	80	6-8	1295	1336	97	1395	93	6-8	1449	1336	108	1395	104
Ben Sheppard Elementary	K-5	1070	802	133	1334	80	K-5	1028	802	128	1334	77	K-5	997	802	124	1334	75
West Hiialeah Gardens Elementary	K-5	1187	1241	96	1241	96	K-5	1071	1241	86	1241	86	K-5	1037	1241	84	1241	84

**Miami-Dade County Public Schools
Attendance Boundary Committee
Student Diversity Factors***

Palm Springs Middle

Student Diversity Factors	Current Percentage 2010-2011	Projected Percentage 2011-2012	Projected Percentage 2012-2013
White	2	1	1
Hispanic	96	97	97
Black (Non-Hispanic)	1	1	1
Asian	1	1	1
Indian	NA	NA	NA
Multi-racial	NA	NA	NA
FRL**	90	91	91
LEP***	21	22	23
ESE**** (Excluding Gifted)	15	14	14
Male	55	54	54
Female	45	46	46

* This chart must be submitted for each school affected by an ABC Recommendation. When submitting an ABC Recommendation for a school, this chart should follow the ABC Recommendation Data Form.

** FRL = Free/Reduced Lunch Status

*** LEP = Limited English Proficient

**** ESE = Exceptional Student Education

**Miami-Dade County Public Schools
Attendance Boundary Committee
Student Diversity Factors***

Ben Sheppard Elementary

Student Diversity Factors	Current Percentage 2010-2011	Projected Percentage 2011-2012	Projected Percentage 2012-2013
White	2	2	2
Hispanic	97	97	97
Black (Non-Hispanic)	1	1	1
Asian	NA	NA	NA
Indian	NA	NA	NA
Multi-racial	NA	NA	NA
FRL**	93	93	93
LEP***	50	50	50
ESE**** (Excluding Gifted)	12	12	12
Male	53	53	53
Female	47	47	47

* This chart must be submitted for each school affected by an ABC Recommendation. When submitting an ABC Recommendation for a school, this chart should follow the ABC Recommendation Data Form.

** FRL = Free/Reduced Lunch Status

*** LEP = Limited English Proficient

**** ESE = Exceptional Student Education

**Miami-Dade County Public Schools
Attendance Boundary Committee
Student Diversity Factors***

West Hialeah Gardens Elementary

Student Diversity Factors	Current Percentage 2010-2011	Projected Percentage 2011-2012	Projected Percentage 2012-2013
White	2	2	2
Hispanic	97	97	97
Black (Non-Hispanic)	1	1	1
Asian	NA	NA	NA
Indian	NA	NA	NA
Multi-racial	NA	NA	NA
FRL**	85	85	85
LEP***	49	49	49
ESE**** (Excluding Gifted)	7	7	7
Male	53	53	53
Female	47	47	47

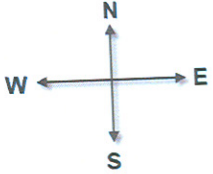
* This chart must be submitted for each school affected by an ABC Recommendation. When submitting an ABC Recommendation for a school, this chart should follow the ABC Recommendation Data Form.

** FRL = Free/Reduced Lunch Status

*** LEP = Limited English Proficient

**** ESE = Exceptional Student Education

Palm Springs Middle School
 1025 W. 56 Street
 Hialeah, FL 33012



- A** Area A assigned from Ben Sheppard Elementary School currently assigned to Jose Marti Middle School to Palm Springs Middle School
- B** Area B assigned from West Hialeah Gardens Elementary School currently assigned to Jose Marti Middle School to Palm Springs Middle School

North Dade Middle School

1840 N.W. 157 Street
Miami, FL 33054

Westview Middle School

1901 NW 127 Street
Miami, FL 33167

Dr. Robert B. Ingram Elementary School

600 Ahmad Street
Opa Locka, FL 33054

Lakeview Elementary School

1290 N.W. 115 Street
Miami, FL 33167

Henry E.S. Reeves Elementary School

2005 N.W. 111 Street
Miami, FL 33167

Carrie P. Meek/Westview Elementary School

2101 N.W. 127 Street
Miami, FL 33167

RECOMMENDATION

- Assign Area (A):

Begin at N.W. 15 Avenue
and N.W. 123 Street
East to North-South Expressway (I-95)
South to N.W. 111 Street
West to N.W. 12 Avenue
South to N.W. 107 Street
West to N.W. 15 Avenue
North to N.W. 123 Street,
point of beginning

- Assign Area (B):

Begin at N.W. 15 Avenue
and N.W. 123 Street
South to N.W. 107 Street
West to Seaboard Railroad
North to N.W. 119 Street
East to N.W. 19 Avenue
North to N.W. 123 Street
East to N.W. 15 Avenue,
point of beginning.

- Assign Area (C):

Begin at N.W. 27 Avenue
and N.W. 135 Street
East to N.W. 15 Avenue
South to N.W. 123 Street
West to N.W. 19 Avenue
South to N.W. 119 Street
West to CSX Railroad
North on the CSX Railroad to N.W. 127 Street
East to N.W. 27 Avenue
North to N.W. 135 Street,
point of beginning.

- Assign Area (D):

Begin at N.W. 27 Avenue and
Seaboard Railroad
South to N.W. 127 Street
West to Seaboard Railroad
North to N.W. 135 Street
Northeast along Seaboard Railroad
To N.W. 27 Avenue,
point of beginning.

- The new boundary for North Dade Middle School is the following:

Begin at N.W. 37 Avenue
and N.W. 171 Street
East to N.W. 27 Avenue
South to Palmetto Expressway (#826)
(N.W. 167 Street)
East on Palmetto Expressway (#826)
to Seaboard Railroad
Southwest to N.W. 151 Street
South on N.W. 17 Avenue
to N.W. 135 Street
East to N.W. 15 Avenue
South to N.W. 123 Street
East to North-South Expressway (I-95)
South to N.W. 111 Street
West to N.W. 12 Avenue
South to N.W. 107 Street
West to Seaboard Railroad
North along Seaboard Railroad
to N.W. 135 Street
West to N.W. 42 Avenue
North to Biscayne Canal
East to N.W. 37 Avenue
North to N.W. 171 Street,
point of beginning.

- Change the grade configuration at Carrie P. Meek/Westview Elementary School from K-5 to K-8.
- Assign sixth grade students to Carrie P. Meek/Westview Elementary School for the 2011-2012 school year, include seventh grade students for the 2012-2013 school year and then include eighth grade students for the 2013-2014 school year.
- Beginning in the 2011-2012 school year, all current fifth grade students at Carrie P. Meek/Westview K-8 Center shall have the choice of attending Carrie P. Meek/Westview K-8 Center or attending the middle school that serves their residence address for grade six, seven and eight.

EFFECT

- New attendance boundary will be established for North Dade Middle School.
- Approximately fifty-five (55) fifth grade students (Area A), currently residing in the Westview Middle School attendance zone will be assigned to North Dade Middle School for the 2011-2012 school year.
- Approximately seventy-one (71) fourth grade students (Area A), currently residing in the Westview Middle School attendance zone will be assigned to North Dade Middle School for the 2012-2013 school year.
- Approximately sixty-eight (68) fifth grade students (Area B), currently residing in the Westview Middle School attendance zone will be assigned to North Dade Middle School for the 2011-2012 school year.
- Approximately eighty-one (81) fourth grade students (Area B), currently residing in the Westview Middle School attendance zone will be assigned to North Dade Middle School for the 2012-2013 school year.
- Approximately fifty-five (55) fifth grade students (Area C), currently attending Carrie P. Meek/Westview Elementary School, shall have their choice of being assigned to Carrie P. Meek/Westview K-8 Center or be assigned to the middle school that serves their residence address.
- Approximately forty-eight (48) fourth grade students (Area C), currently attending Carrie P. Meek/Westview Elementary School, shall have their choice of being assigned to Carrie P. Meek/Westview K-8 Center or be assigned to the middle school that serves their residence address.
- Approximately twenty-three (23) fifth grade students (Area D), currently residing in the Westview Middle School attendance zone will be assigned to North Dade Middle School for the 2011-2012 school year.
- Approximately thirty-four (34) fourth grade students (Area D), currently residing in the Westview Middle School attendance zone will be assigned to North Dade Middle School for the 2012-2013 school year.
- When these students enter ninth grade they shall attend the high school that serves their residence address.
- Carrie P. Meek/Westview K-8 Center will remain in the Miami Central Senior High School Feeder Pattern.

School Name	Capacity/Membership																	
	Current 2010-2011						Projected 2011-2012						Projected 2012-2013					
	Grade Configuration	Student Enrollment	Perm FISH Cap	% Util Perm FISH Cap	Perm & Temp FISH Cap	% Util Perm & Temp	Grade Configuration	Student Enrollment	Perm FISH Cap	% Util Perm FISH Cap	Perm & Temp FISH Cap	% Util Perm & Temp	Grade Configuration	Student Enrollment	Perm FISH Cap	% Util Perm FISH Cap	Perm & Temp FISH Cap	% Util Perm & Temp
North Dade Middle	6-8	612	808	76	867	71	6-8	760	808	94	867	88	6-8	919	808	114	867	106
Dr. Robert B. Ingram Elementary	K-5	366	558	66	594	62	K-5	385	558	69	594	65	K-5	397	558	71	594	67
Lakeview Elementary	K-5	482	500	96	572	84	K-5	483	500	97	572	84	K-5	475	500	95	572	83
Henry E.S. Reeves Elementary	K-5	794	731	109	731	109	K-5	775	731	106	731	106	K-5	780	731	107	731	107
Carrie P. Meek/Westview Elementary	K-5	402	580	69	620	65	K-6	457	580	79	620	74	K-7	505	580	87	620	81

**Miami-Dade County Public Schools
Attendance Boundary Committee
Student Diversity Factors***

North Dade Middle

Student Diversity Factors	Current Percentage 2010-2011	Projected Percentage 2011-2012	Projected Percentage 2012-2013
White	NA	1	1
Hispanic	11	13	13
Black (Non-Hispanic)	88	85	85
Asian	NA	NA	NA
Indian	NA	NA	NA
Multi-racial	1	1	1
FRL**	89	91	91
LEP***	3	7	7
ESE**** (Excluding Gifted)	10	10	10
Male	53	51	51
Female	47	49	49

* This chart must be submitted for each school affected by an ABC Recommendation. When submitting an ABC Recommendation for a school, this chart should follow the ABC Recommendation Data Form.

** FRL = Free/Reduced Lunch Status

*** LEP = Limited English Proficient

**** ESE = Exceptional Student Education

**Miami-Dade County Public Schools
Attendance Boundary Committee
Student Diversity Factors***

Dr. Robert B. Ingram Elementary School

Student Diversity Factors	Current Percentage 2010-2011	Projected Percentage 2011-2012	Projected Percentage 2012-2013
White	1	1	1
Hispanic	21	21	21
Black (Non-Hispanic)	78	78	78
Asian	NA	NA	NA
Indian	NA	NA	NA
Multi-racial	NA	NA	NA
FRL**	100	100	100
LEP***	13	13	13
ESE**** (Excluding Gifted)	11	11	11
Male	50	50	50
Female	50	50	50

* This chart must be submitted for each school affected by an ABC Recommendation. When submitting an ABC Recommendation for a school, this chart should follow the ABC Recommendation Data Form.

** FRL = Free/Reduced Lunch Status

*** LEP = Limited English Proficient

**** ESE = Exceptional Student Education

**Miami-Dade County Public Schools
Attendance Boundary Committee
Student Diversity Factors***

Lakeview Elementary

Student Diversity Factors	Current Percentage 2010-2011	Projected Percentage 2011-2012	Projected Percentage 2012-2013
White	2	2	2
Hispanic	22	22	22
Black (Non-Hispanic)	75	75	75
Asian	NA	NA	NA
Indian	NA	NA	NA
Multi-racial	1	1	1
FRL**	96	95	95
LEP***	36	36	36
ESE**** (Excluding Gifted)	9	9	9
Male	52	52	52
Female	48	48	48

* This chart must be submitted for each school affected by an ABC Recommendation. When submitting an ABC Recommendation for a school, this chart should follow the ABC Recommendation Data Form.

** FRL = Free/Reduced Lunch Status

*** LEP = Limited English Proficient

**** ESE = Exceptional Student Education

**Miami-Dade County Public Schools
Attendance Boundary Committee
Student Diversity Factors***

Henry E.S. Reeves Elementary

Student Diversity Factors	Current Percentage 2010-2011	Projected Percentage 2011-2012	Projected Percentage 2012-2013
White	1	1	1
Hispanic	17	17	17
Black (Non-Hispanic)	81	81	81
Asian	NA	NA	NA
Indian	NA	NA	NA
Multi-racial	1	1	1
FRL**	94	94	94
LEP***	10	10	10
ESE**** (Excluding Gifted)	8	8	8
Male	51	51	51
Female	49	49	49

* This chart must be submitted for each school affected by an ABC Recommendation. When submitting an ABC Recommendation for a school, this chart should follow the ABC Recommendation Data Form.

** FRL = Free/Reduced Lunch Status

*** LEP = Limited English Proficient

**** ESE = Exceptional Student Education

**Miami-Dade County Public Schools
Attendance Boundary Committee
Student Diversity Factors***

Carrie P. Meek/Westview Elementary School

Student Diversity Factors	Current Percentage 2010-2011	Projected Percentage 2011-2012	Projected Percentage 2012-2013
White	NA	NA	NA
Hispanic	15	15	15
Black (Non-Hispanic)	85	85	85
Asian	NA	NA	NA
Indian	NA	NA	NA
Multi-racial	NA	NA	NA
FRL**	96	96	96
LEP***	14	14	14
ESE**** (Excluding Gifted)	14	14	14
Male	54	54	54
Female	46	46	46

* This chart must be submitted for each school affected by an ABC Recommendation. When submitting an ABC Recommendation for a school, this chart should follow the ABC Recommendation Data Form.

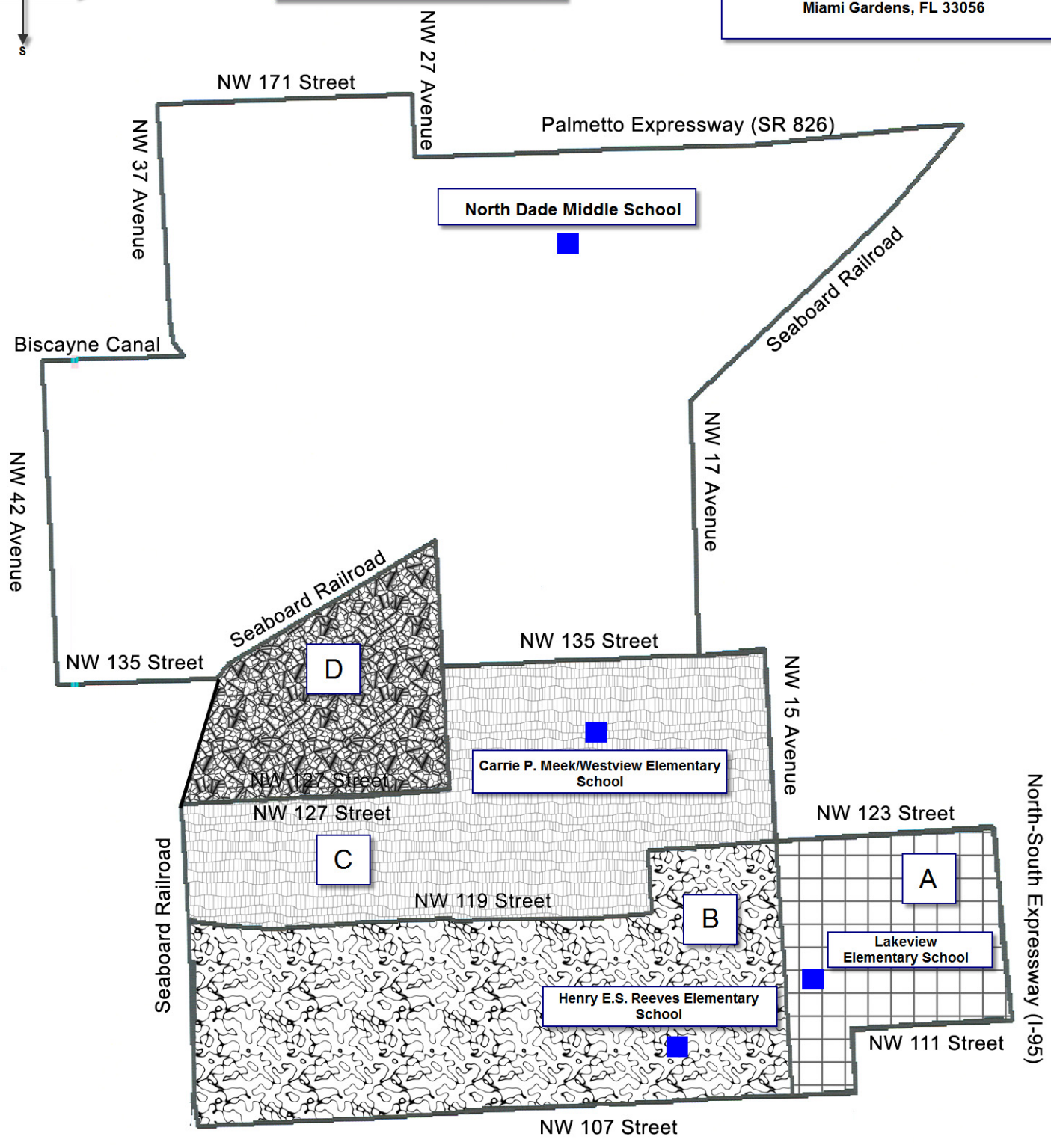
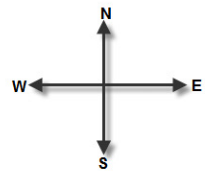
** FRL = Free/Reduced Lunch Status

*** LEP = Limited English Proficient

**** ESE = Exceptional Student Education

North Dade Middle School
 1840 N.W. 157 Street
 Miami Gardens, FL 33054
 Effective August 2012

Note:
 North Dade Middle School
 2011-2012
 (At old Miami Carol City Senior High School)
 3422 N.W. 187 Street
 Miami Gardens, FL 33056



- A** Area A assigned from Lakeview Elementary School currently assigned to Westview Middle School to North Dade Middle School.
- B** Area B assigned from Henry E. S. Reeves Elementary School currently assigned to Westview Middle School to North Dade Middle School.
- C** Area C assigned from Carrie P. Meek/Westview Elementary School currently assigned to Westview Middle School to North Dade Middle School.
- D** Area D assigned from Dr. Robert B. Ingram Elementary School currently assigned to Westview Middle School to North Dade Middle School.

Doral Middle School
5005 N.W. 112 Avenue
Miami, FL 33178

Ruben Dario Middle School
350 N.W. 97 Avenue
Miami, Florida 33172

Dr. Rolando Espinosa K-8 Center
11250 N.W. 86 Street
Doral, FL 33178

John I. Smith Elementary School
10415 N.W. 52 Street
Miami, FL 33178

Eugenia B. Thomas K-8 Center
5950 N.W. 114 Avenue
Miami, FL 33178

RECOMMENDATION

- Assign Area (A):

Begin at Okeechobee Canal and N.W. 107 Avenue
Southeast on Okeechobee Canal
to Palmetto Expressway (#826)
South along Palmetto Expressway (#826)
to Seaboard Railroad
(approximately N.W. 12 Street)
West to N.W. 107 Avenue
North to Okeechobee Canal,
point of beginning.

- Assign Area (B):

Begin at N.W. 107 Avenue and N.W. 58 Street
South on N.W. 107 Street to N.W. 12 Street
West on N.W. 12 Street to
Miami-Dade/Collier County Line
North on Miami-Dade/Collier County Line to
N.W. 62 Terrace extended
East on N.W. 62 Terrace extended to N.W. 114 Street
East on N.W. 58 Street to N.W. 107 Avenue,
point of beginning.

- Assign Area (C):

Begin at N.W. 107 Avenue
and Okeechobee Canal/Road (US27)
South on N.W. 107 Avenue to N.W. 58 Street
West on N.W. 58 Street to N.W. 114 Avenue
North on N.W. 114 Avenue to N.W. 62 Terrace
West on N.W. 62 Terrace extended to
Miami-Dade/Collier County Line
North on Miami-Dade/Collier County Line
To N.W. 202 Street
East on N.W. 202 Street to Okeechobee
Canal/Road (US 27)
Southeast on Okeechobee Canal to
N.W. 107 Avenue,
point of beginning.

- The new boundary for Ruben Dario Middle School is as follows:

Begin at N.W. 202 Street and W. Okeechobee Road (US27)
 Southeast along W. Okeechobee Road (US27) to
 Palmetto Expressway (#826)
 South to N.W. 7 Street
 West to N.W. 78 Avenue
 North to Seaboard Railroad (approximately N.W. 12 Street),
 West on Seaboard Railroad to N.W. 87 Avenue
 South to N.W. 6 Street
 East to N.W. 82 Avenue
 South to W. Flagler Street
 West to S.W. 92 Avenue
 South to S.W. 4 Street
 West to S.W. 100 Avenue
 South to S.W. 8 Street
 West to S.W. 113 Avenue
 North to W. Flagler Street
 East to S.W. 112 Avenue
 North to N.W. 12 Street
 West to Miami-Dade/Collier County Line
 North to N.W. 202 Street
 East to W. Okeechobee Road (US 27),
 point of beginning.

- Change the grade configuration at John I. Smith Elementary School from K-5 to K-8.
- Assign sixth grade students to John I. Smith K-8 Center for the 2011-2012 school year, include seventh grade students for the 2012-2013 school year and then include eighth grade students for the 2013-2014 school year. Sixth grade students will be assigned to the John I. Smith K-8 Center campus. Seventh and eighth grade students will be housed at the Middle Learning Center (MLC) on the campus of what is presently Doral Middle School.
- Beginning in the 2011-2012 school year, all current fifth grade students at John I. Smith K-8 Center shall have the choice of attending John I. Smith K-8 Center or attending the middle school that serves their residence address for grades six, seven and eight.

EFFECT

- New attendance boundary will be established for Ruben Dario Middle School.
- Approximately one hundred sixty-six (166) fifth grade students (Area A), currently attending John I. Smith Elementary School shall have their choice of being assigned to John I. Smith K-8 Center or be assigned to the middle school that serves their residence address.
- Approximately one hundred fifty-six (156) fourth grade students (Area A), currently attending John I. Smith Elementary School shall have their choice of being assigned to John I. Smith K-8 Center or be assigned to the middle school that serves their residence address.'
- Students in grades five, six and seven (Area B), currently attending Eugenia B. Thomas K-8 Center shall have their choice of being assigned to Eugenia B. Thomas K-8 Center or be assigned to the middle school that serves their residence address.
- Students in grades five, six and seven (Area C), currently attending Dr. Rolando Espinosa K-8 Center shall have their choice of being assigned to Dr. Rolando Espinosa K-8 Center or be assigned to the middle school that serves their residence address.
- When these students enter ninth grade they shall attend the high school that serves their residence address.
- Doral Middle School will not receive incoming sixth grade students for the 2011-2012 school year. Students that are presently in grades six and seven will continue at Doral Middle School to complete their middle school years and the Middle School portion will be phased out at Doral Middle School.
- John I. Smith K-8 Center will remain in the Ronald W. Reagan/Doral Senior High School Feeder Pattern.

School Name	Capacity/Membership																	
	Current 2010-2011						Projected 2011-2012						Projected 2012-2013					
	Grade Configuration	Student Enrollment	Perm FISH Cap	% Util Perm FISH Cap	Perm & Temp FISH Cap	% Util Perm & Temp	Grade Configuration	Student Enrollment	Perm FISH Cap	% Util Perm FISH Cap	Perm & Temp FISH Cap	% Util Perm & Temp	Grade Configuration	Student Enrollment	Perm FISH Cap	% Util Perm FISH Cap	Perm & Temp FISH Cap	% Util Perm & Temp
Doral Middle	6-8	791	1041	76	1041	76	7-8	468	1041	45	1041	45	7-8	211	1041	20	1041	20
Ruben Dario Middle	6-8	839	1043	80	1142	73	6-8	852	1043	82	1142	75	6-8	873	1043	84	1142	76
Dr. Rolando Espinosa K-8 Center	K-8	1756	1519	116	1519	116	K-8	1742	1519	115	1519	115	K-8	1728	1519	114	1519	114
John I. Smith Elementary	K-5	1124	1205	93	1205	93	K-6	1290	1205	107	1205	107	K-7	1446	1205	120	1205	120
Eugenia B. Thomas K-8 Center	K-8	1563	1422	110	1598	98	K-8	1576	1422	110	1598	99	K-8	1568	1422	110	1598	98

**Miami-Dade County Public Schools
Attendance Boundary Committee
Student Diversity Factors***

Doral Middle School

Student Diversity Factors	Current Percentage 2010-2011	Projected Percentage 2011-2012	Projected Percentage 2012-2013
White	9	9	9
Hispanic	76	76	76
Black (Non-Hispanic)	13	13	13
Asian	2	2	2
Indian	NA	NA	NA
Multi-racial	NA	NA	NA
FRL**	57	57	57
LEP***	11	11	11
ESE**** (Excluding Gifted)	9	9	9
Male	51	51	51
Female	49	49	49

* This chart must be submitted for each school affected by an ABC Recommendation. When submitting an ABC Recommendation for a school, this chart should follow the ABC Recommendation Data Form.

** FRL = Free/Reduced Lunch Status

*** LEP = Limited English Proficient

**** ESE = Exceptional Student Education

**Miami-Dade County Public Schools
Attendance Boundary Committee
Student Diversity Factors***

Ruben Dario Middle School

Student Diversity Factors	Current Percentage 2010-2011	Projected Percentage 2011-2012	Projected Percentage 2012-2013
White	2	2	2
Hispanic	95	95	95
Black (Non-Hispanic)	2	2	2
Asian	1	1	1
Indian	NA	NA	NA
Multi-racial	NA	NA	NA
FRL**	87	87	87
LEP***	18	18	18
ESE**** (Excluding Gifted)	11	11	11
Male	56	56	56
Female	44	44	44

* This chart must be submitted for each school affected by an ABC Recommendation. When submitting an ABC Recommendation for a school, this chart should follow the ABC Recommendation Data Form.

** FRL = Free/Reduced Lunch Status

*** LEP = Limited English Proficient

**** ESE = Exceptional Student Education

**Miami-Dade County Public Schools
Attendance Boundary Committee
Student Diversity Factors***

Dr. Rolando Espinosa K-8 Center

Student Diversity Factors	Current Percentage 2010-2011	Projected Percentage 2011-2012	Projected Percentage 2012-2013
White	7	7	7
Hispanic	90	90	90
Black (Non-Hispanic)	1	1	1
Asian	2	2	2
Indian	NA	NA	NA
Multi-racial	NA	NA	NA
FRL**	36	36	36
LEP***	35	35	35
ESE**** (Excluding Gifted)	4	4	4
Male	51	51	51
Female	49	49	49

* This chart must be submitted for each school affected by an ABC Recommendation. When submitting an ABC Recommendation for a school, this chart should follow the ABC Recommendation Data Form.

** FRL = Free/Reduced Lunch Status

*** LEP = Limited English Proficient

**** ESE = Exceptional Student Education

**Miami-Dade County Public Schools
Attendance Boundary Committee
Student Diversity Factors***

John I. Smith Elementary

Student Diversity Factors	Current Percentage 2010-2011	Projected Percentage 2011-2012	Projected Percentage 2012-2013
White	11	11	11
Hispanic	82	82	82
Black (Non-Hispanic)	1	1	1
Asian	5	5	5
Indian	NA	NA	NA
Multi-racial	1	1	1
FRL**	39	39	39
LEP***	29	29	29
ESE**** (Excluding Gifted)	8	8	8
Male	54	54	54
Female	46	46	46

* This chart must be submitted for each school affected by an ABC Recommendation. When submitting an ABC Recommendation for a school, this chart should follow the ABC Recommendation Data Form.

** FRL = Free/Reduced Lunch Status

*** LEP = Limited English Proficient

**** ESE = Exceptional Student Education

**Miami-Dade County Public Schools
Attendance Boundary Committee
Student Diversity Factors***

Eugenia B. Thomas K-8 Center

Student Diversity Factors	Current Percentage 2010-2011	Projected Percentage 2011-2012	Projected Percentage 2012-2013
White	10	10	10
Hispanic	87	87	87
Black (Non-Hispanic)	1	1	1
Asian	2	2	2
Indian	NA	NA	NA
Multi-racial	NA	NA	NA
FRL**	35	35	35
LEP***	31	31	31
ESE**** (Excluding Gifted)	7	7	7
Male	53	53	53
Female	47	47	47

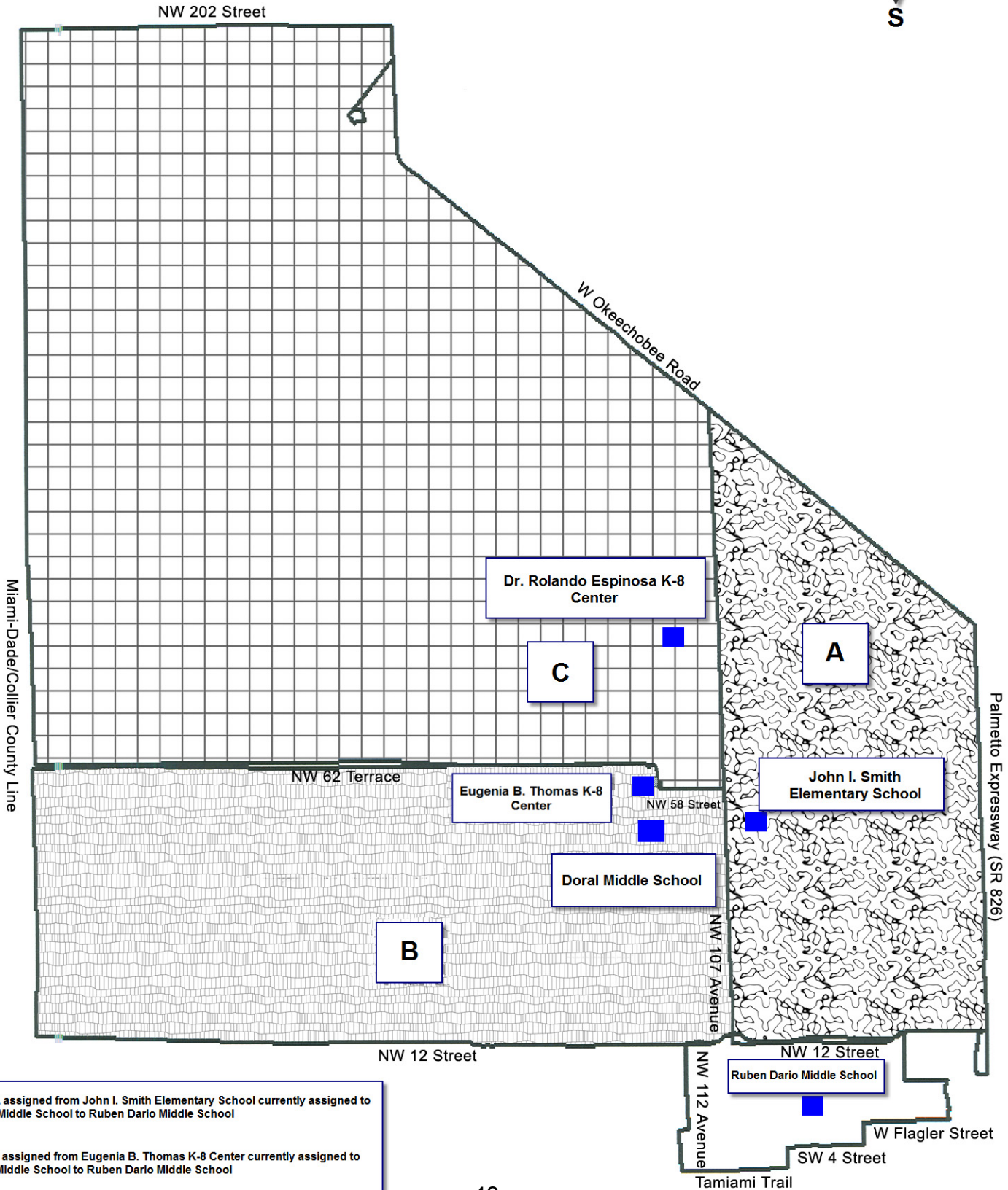
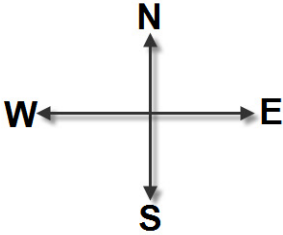
* This chart must be submitted for each school affected by an ABC Recommendation. When submitting an ABC Recommendation for a school, this chart should follow the ABC Recommendation Data Form.

** FRL = Free/Reduced Lunch Status

*** LEP = Limited English Proficient

**** ESE = Exceptional Student Education

Ruben Dario Middle School
350 N.W. 97 Avenue
Miami, FL 33172



- A** Area A assigned from John I. Smith Elementary School currently assigned to Doral Middle School to Ruben Dario Middle School
- B** Area B assigned from Eugenia B. Thomas K-8 Center currently assigned to Doral Middle School to Ruben Dario Middle School
- C** Area C assigned from Dr. Rolando Espinosa K-8 Center currently assigned to Doral Middle School to Ruben Dario Middle School

REGION II

Thomas Jefferson Middle School

525 N,W. 147 Street
Miami, Florida 33168

RECOMMENDATION

- Assign Area (A):

Begin at N.W. 142 Street and N.W. 17 Avenue
East to North-South Expressway (I-95)
South to N.W. 123 Street
West to N.W. 15 Avenue
North to N.W. 135 Street
West to N.W. 17 Avenue
North to N.W. 142 Street,
point of beginning.

- The new boundary for Thomas Jefferson Middle is the following:

Begin at N.E. 167 Street and N.E. 3 Avenue
 South to N.E. 165 Street
 East to N.E. 4 Avenue
 South to 161 Street
 East to N.E. 5 Avenue
 South to N.E. 159 Street
 East to N.E. 12 Avenue
 South to N.E. 151 Street
 West to Spur Canal (approximately NE 5 Avenue)
 Southwest to Biscayne River Canal
 (approximately N.E. 143 Street)
 South to N.E. 135 Street
 West to North Miami Avenue
 South to N.W. 111 Street
 West to N.W. 3 Avenue extended
 South to N.W. 109 Street
 West to North-South Expressway (I-95)
 North to N.W. 123 Street
 West to N.W. 15 Avenue
 North to N.W. 135 Street
 West to N.W. 17 Avenue
 North to Seaboard Railroad
 Northeast along Seaboard Railroad to
 N.W. 167 Street
 East to N.E. 3 Avenue,
 point of beginning.

- To accommodate a grade configuration change (K-8) at Benjamin Franklin Elementary School, the boundaries of Thomas Jefferson Middle School are being expanded to provide a traditional middle school option.
- Provide students from Benjamin Franklin Elementary School a traditional middle school option for sixth grade in 2011-2012, seventh grade in 2012-2013, and eighth grade in 2013-2014.

EFFECT

- New attendance boundary will be established for Thomas Jefferson Middle School.
- The new boundary will add a minimal number of students to Thomas Jefferson Middle School from Benjamin Franklin Elementary School, whose parents choose the traditional middle school option.
- Students from Benjamin Franklin Elementary School choosing to attend Thomas Jefferson Middle School will remain in the Miami Central Senior High feeder pattern. Thomas Jefferson Middle School students living within the existing boundary will remain in the North Miami Senior High feeder pattern.

Capacity/Membership																
School Name	Current 2010-2011					Projected 2011-2012					Projected 2012-2013					
	Grade Configuration	Student Enrollment	Perm FISH Cap	% Util Perm FISH Cap	Perm & Temp FISH Cap	% Util Perm FISH Cap	Student Enrollment	Perm FISH Cap	% Util Perm FISH Cap	Perm & Temp FISH Cap	% Util Perm FISH Cap	Student Enrollment	Perm FISH Cap	% Util Perm FISH Cap	Perm & Temp FISH Cap	% Util Perm FISH Cap
Thomas Jefferson	6-8	535	826	65	974	55	507	826	61	974	52	520	826	63	974	53

**Miami-Dade County Public Schools
Attendance Boundary Committee
Student Diversity Factors***

Thomas Jefferson Middle

Student Diversity Factors	Current Percentage 2010-2011	Projected Percentage 2011-2012	Projected Percentage 2012-2013
White	0	0	0
Hispanic	7	7	7
Black (Non-Hispanic)	92	92	92
Asian	1	1	1
Indian	0	0	0
Multi-racial	0	0	0
FRL**	91	91	91
LEP***	19	19	19
ESE**** (Excluding Gifted)	17	13	9
Male	54	53	49
Female	46	47	51

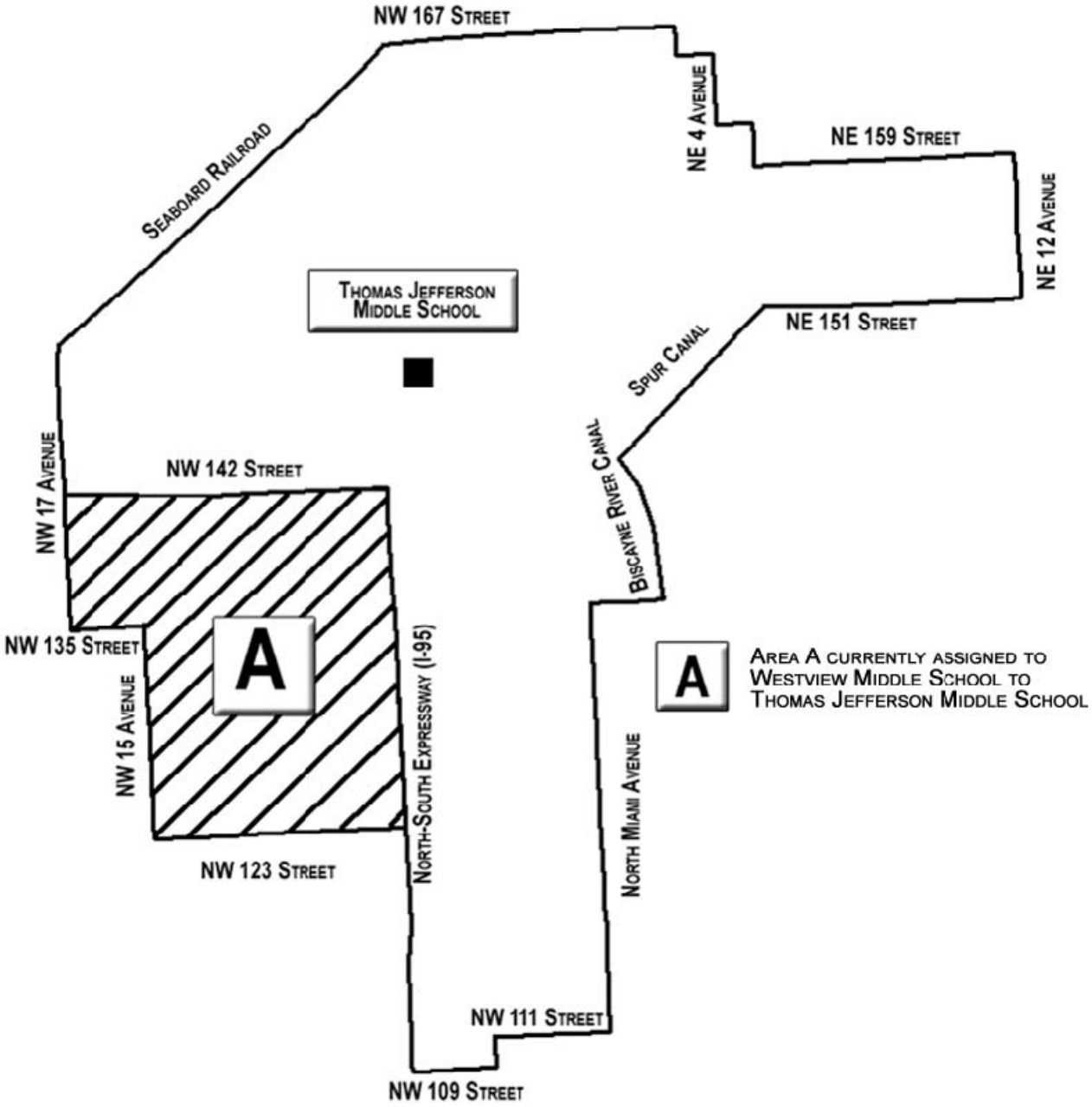
* This chart must be submitted for each school affected by an ABC Recommendation. When submitting an ABC Recommendation for a school, this chart should follow the ABC Recommendation Data Form.

** FRL = Free/Reduced Lunch Status

*** LEP = Limited English Proficient

**** ESE = Exceptional Student Education

THOMAS JEFFERSON MIDDLE SCHOOL
525 NW 147TH STREET
MIAMI, FLORIDA 33168



REGION III

Earlington Heights Elementary School

4750 N.W. 22 Avenue
Miami, Florida 33142

Melrose Elementary School

3050 N.W. 35 Street
Miami, Florida 33175

RECOMMENDATION

- Assign Area (A):

Begin at N.W. 37 Avenue and N.W. 49 Street
East on N.W. 49 Street to N.W. 30 Avenue
North on N.W. 30 Avenue to N.W. 60 Street
East on N.W. 60 Street to N.W. 27 Avenue
North on N.W. 27 Ave to N.W. 62 Street
East on N.W. 62 Street to N.W. 24 Avenue
South on N.W. 24 Avenue to N.W. 54 Street
East on N.W. 54 Street to N.W. 23 Avenue
South on N.W. 23 Ave to N.W. 52 Street
East on N.W. 52 Street to N.W. 19 Avenue
South on N.W. 19 Ave to N.W. 46 Street
West on N.W. 46 Street to N.W. 21 Avenue
South on N.W. 21 Avenue to N.W. 38 Street
West on N.W. 38 Street to State Road 112
Southwest on State Road 112 to N.W. 37 Avenue
North on N.W. 37 Avenue to N.W. 49 Street,
point of beginning

Currently assigned to Earlington Heights Elementary School and Melrose Elementary School Controlled Choice Area to Earlington Heights Elementary School.

- Assign Area (B):

Begin at Okeechobee River and State Road 112
Northeast on State Road 112 to N.W. 24 Avenue
South on N.W. 24 Avenue to N.W. 20 Street
West on N.W. 20 Street to N.W. 27 Avenue
South on N.W. 27 Avenue to Okeechobee River
Northwest on Okeechobee River to State Road 112,
point of beginning

Currently assigned to Melrose Elementary School and Earlington Heights Elementary School Controlled Choice Area to Melrose Elementary School.

- The new boundary for Earlington Heights Elementary School is the following:

Begin at N.W. 37 Avenue and N.W. 49 Street
East on N.W. 49 Street to N.W. 30 Avenue
North on N.W. 30 Avenue to N.W. 60 Street
East on N.W. 60 Street to N.W. 27 Avenue
North on N.W. 27 Ave to N.W. 62 Street
East on N.W. 62 Street to N.W. 24 Avenue
South on N.W. 24 Avenue to N.W. 54 Street
East on N.W. 54 Street to N.W. 23 Avenue
South on N.W. 23 Ave to N.W. 52 Street
East on N.W. 52 Street to N.W. 19 Avenue
South on N.W. 19 Ave to N.W. 46 Street
West on N.W. 46 Street to N.W. 21 Avenue
South on N.W. 21 Avenue to N.W. 38 Street
West on N.W. 38 Street to State Road 112
Southwest on State Road 112 to N.W. 37 Avenue
North on N.W. 37 Avenue to N.W. 49 Street,
point of beginning

- The new boundary for Melrose Elementary School is the following:

Begin at Okeechobee River and State Road 112
Northeast on State Road 112 to N.W. 24 Avenue
South on N.W. 24 Avenue to N.W. 20 Street
West on N.W. 20 Street to N.W. 27 Avenue
South on N.W. 27 Avenue to Okeechobee River
Northwest on Okeechobee River to State Road 112,
point of beginning

EFFECT

- New attendance boundaries will be established for Earlington Heights Elementary School and Melrose Elementary School Controlled Choice Area.
- Approximately one hundred six (106) kindergarten through fourth grade students, currently assigned to Melrose Elementary School will be assigned to Earlington Heights Elementary School for the 2011-2012 school year.
- Students within area (A) currently attending Melrose Elementary School in kindergarten through fourth grades will have the option of remaining at Melrose Elementary School or the option to attend Earlington Heights Elementary School, by transferring prior to the beginning of the 2011-2012 school year. (Transfer requests after August 2011, must have Region approval).
- Approximately thirty-three (33) kindergarten through fourth grade students, currently assigned to Earlington Heights Elementary School will be assigned to Melrose Elementary School for the 2011-2012 school year.
- Students within area (B) currently attending Earlington Heights Elementary School in kindergarten through fourth grades will have the option of remaining at Earlington Heights Elementary School or the option to attend Melrose Elementary School, by transferring prior to the beginning of the 2011-2012 school year. (Transfer requests after August 2011 must have Region approval).
- Earlington Heights Elementary School and Melrose Elementary School will remain in the Miami Northwestern Senior High School feeder pattern.

Capacity Membership Data

School Name	Capacity/Membership																				
	Current 2010-2011				Projected 2011-2012				Projected 2012-2013												
	Grade Configuration	Student Enrollment	Perm FISH Cap	% Util Perm FISH Cap	Grade Configuration	Student Enrollment	Perm FISH Cap	% Util Perm FISH Cap	Grade Configuration	Student Enrollment	Perm FISH Cap	% Util Perm FISH Cap									
Earlington Heights Elementary	K-5	483	656	74	674	72	74	674	656	573	656	87	674	85	85	674	656	89	674	86	86
Melrose Elementary	K-5	580	608	95	608	95	95	608	608	490	608	81	608	81	81	608	608	78	608	78	78

**Miami-Dade County Public Schools
Attendance Boundary Committee
Student Diversity Factors***

Earlington Heights Elementary School

Student Diversity Factors	Current Percentage 2010-2011	Projected Percentage 2011-2012	Projected Percentage 2012-2013
White	0	0	0
Hispanic	16	13	13
Black (Non-Hispanic)	84	87	87
Asian	0	0	0
Indian	0	0	0
Multi-racial	0	0	0
FRL**	98	98	98
LEP***	8	8	8
ESE**** (Excluding Gifted)	7	7	7
Male	51	51	51
Female	49	49	49

* This chart must be submitted for each school affected by an ABC Recommendation. When submitting an ABC Recommendation for a school, this chart should follow the ABC Recommendation Data Form.

** FRL = Free/Reduced Lunch Status

*** LEP = Limited English Proficient

**** ESE = Exceptional Student Education

**Miami-Dade County Public Schools
Attendance Boundary Committee
Student Diversity Factors***

Melrose Elementary School

Student Diversity Factors	Current Percentage 2010-2011	Projected Percentage 2011-2012	Projected Percentage 2012-2013
White	0	0	0
Hispanic	82	88	88
Black (Non-Hispanic)	18	12	12
Asian	0	0	0
Indian	0	0	0
Multi-racial	0	0	0
FRL**	97	97	97
LEP***	39	39	39
ESE**** (Excluding Gifted)	16	16	16
Male	49	49	49
Female	51	51	51

* This chart must be submitted for each school affected by an ABC Recommendation. When submitting an ABC Recommendation for a school, this chart should follow the ABC Recommendation Data Form.

** FRL = Free/Reduced Lunch Status

*** LEP = Limited English Proficient

**** ESE = Exceptional Student Education

Lenora B. Smith Elementary School

4700 N.W. 12 Avenue
Miami, Florida 33127

Santa Clara Elementary School

1051 N.W. 29 Terrace
Miami, Florida 33127

RECOMMENDATION

- Assign Area (A):

Begin at N.W. 15 Avenue and N.W. 54 Street
East on N.W. 54 Street to I-95
South on I-95 to State Road 112
West on State Road 112 to N.W. 15 Avenue
North on N.W. 15 Avenue to N.W. 54 Street,
point of beginning

Currently assigned to Lenora B. Smith Elementary School and Santa Clara Elementary School Controlled Choice Area to Lenora B. Smith Elementary School.

- Assign Area (B):

Begin at N.W. 14 Avenue and State Road 112
East on State Road 112 to I-95
South on I-95 to N.W. 28 Street
West on N.W. 28 Street to N.W.14 Avenue
North on N.W. 14 Avenue to State Road 112,
point of beginning

Currently assigned to Santa Clara Elementary School and Lenora B. Smith Elementary School Controlled Choice Area to Santa Clara Elementary School.

- The new boundary for Lenora B. Smith Elementary School is the following:

Begin at N.W. 15 Avenue and N.W. 54 Street
East on N.W. 54 Street to I-95
South on I-95 to State Road 112
West on State Road 112 to N.W. 15 Avenue
North on N.W. 15 Avenue to N.W. 54 Street,
point of beginning

- The new boundary for Santa Clara Elementary School is the following:

Begin at N.W. 14 Avenue and State Road 112
East on State Road 112 to I-95
South on I-95 to N.W. 28 Street
West on N.W. 28 Street to N.W.14 Avenue
North on N.W. 14 Avenue to State Road 112,
point of beginning

EFFECT

- New attendance boundaries will be established for Lenora B. Smith Elementary School and Santa Clara Elementary School Controlled Choice Area.
- Approximately sixty-four (64) kindergarten through fourth grade students, currently assigned to Santa Clara Elementary School, will be assigned to Lenora B. Smith Elementary School for the 2011-2012 school year.
- Students within area (A) currently attending Santa Clara Elementary School in kindergarten through fourth grades will have the option of remaining at Santa Clara Elementary School or the option to attend Lenora B. Smith Elementary School by transferring prior to the beginning of the 2011-2012 school year. (Transfer requests after August 2011 must have Region approval).
- Approximately fifty-seven (57) kindergarten through fourth grade students currently assigned to Lenora B. Smith Elementary School, will be assigned to Santa Clara Elementary School for the 2011-2012 school year.
- Students within area (B) currently attending Lenora B. Smith Elementary School in kindergarten through fourth grades will have the option of remaining at Lenora B. Smith Elementary School or the option to attend Santa Clara Elementary School by transferring prior to the beginning of the 2011-2012 school year. (Transfer requests after August 2011 must have Region approval).
- Lenora B. Smith Elementary School and Santa Clara Elementary School will remain in the Miami Jackson Senior High School feeder pattern.

Capacity Membership Data

School Name		Capacity/Membership											
		Current 2010-2011				Projected 2011-2012				Projected 2012-2013			
		Grade Configuration	Student Enrollment	Perm FISH Cap	% Util Perm FISH Cap	Grade Configuration	Student Enrollment	Perm FISH Cap	% Util Perm FISH Cap	Grade Configuration	Student Enrollment	Perm FISH Cap	% Util Perm FISH Cap
Lenora B. Smith Elementary	K-5	522	736	71	71	71	71	71	71	71	71	71	71
Santa Clara Elementary	K-5	552	713	77	77	77	77	77	77	77	77	77	77

**Miami-Dade County Public Schools
Attendance Boundary Committee
Student Diversity Factors***

Lenora B. Smith Elementary School

Student Diversity Factors	Current Percentage 2010-2011	Projected Percentage 2011-2012	Projected Percentage 2012-2013
White	0	0	0
Hispanic	16	18	18
Black (Non-Hispanic)	84	82	82
Asian	0	0	0
Indian	0	0	0
Multi-racial	0	0	0
FRL**	99	99	99
LEP***	12	12	12
ESE**** (Excluding Gifted)	17	17	17
Male	51	51	51
Female	49	49	49

* This chart must be submitted for each school affected by an ABC Recommendation. When submitting an ABC Recommendation for a school, this chart should follow the ABC Recommendation Data Form.

** FRL = Free/Reduced Lunch Status

*** LEP = Limited English Proficient

**** ESE = Exceptional Student Education

**Miami-Dade County Public Schools
Attendance Boundary Committee
Student Diversity Factors***

Santa Clara Elementary School

Student Diversity Factors	Current Percentage 2010-2011	Projected Percentage 2011-2012	Projected Percentage 2012-2013
White	0	0	0
Hispanic	68	66	66
Black (Non-Hispanic)	32	34	34
Asian	0	0	0
Indian	0	0	0
Multi-racial	0	0	0
FRL**	96	96	96
LEP***	39	39	39
ESE**** (Excluding Gifted)	23	23	23
Male	52	52	52
Female	48	48	48

* This chart must be submitted for each school affected by an ABC Recommendation. When submitting an ABC Recommendation for a school, this chart should follow the ABC Recommendation Data Form.

** FRL = Free/Reduced Lunch Status

*** LEP = Limited English Proficient

**** ESE = Exceptional Student Education

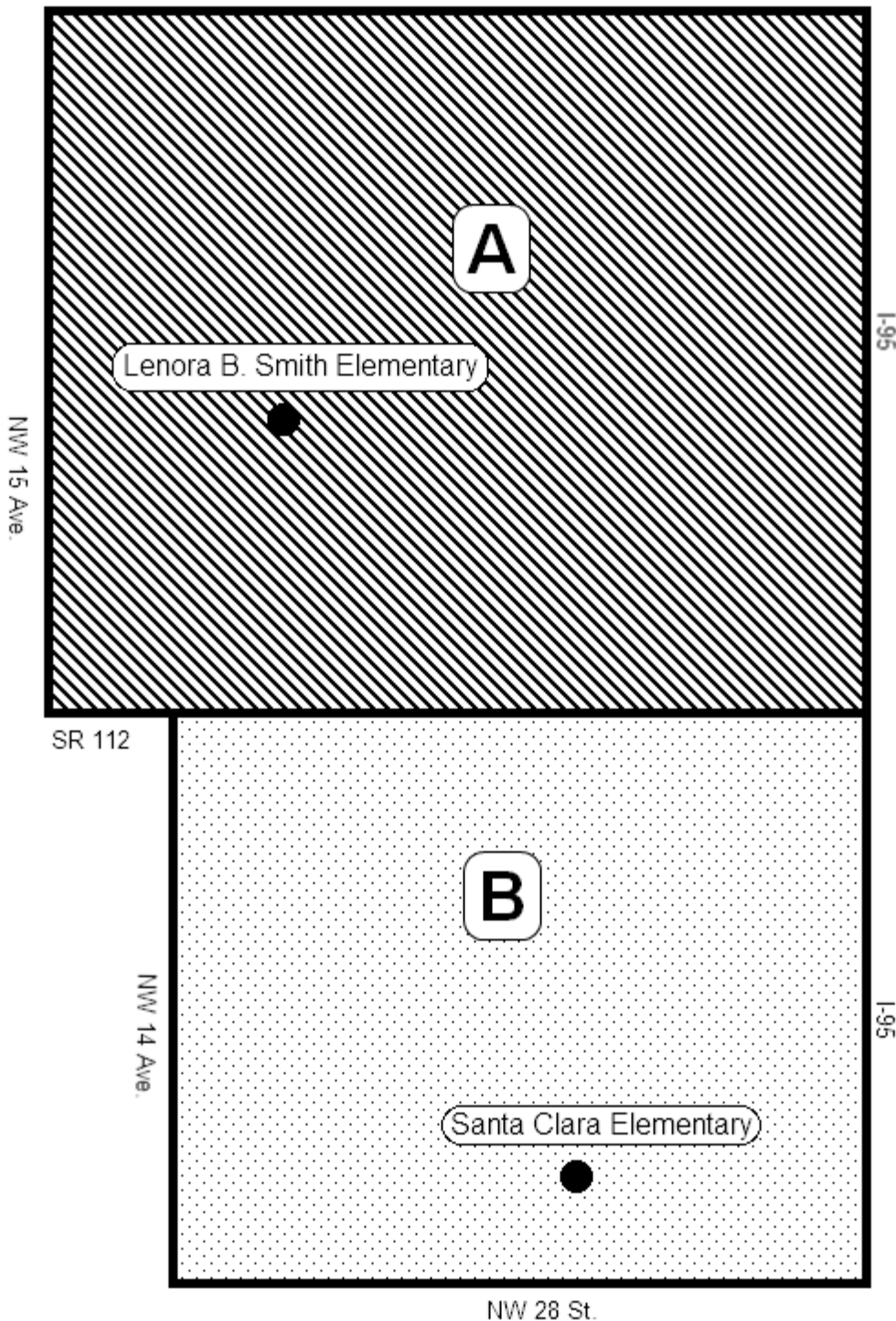
Lenora Braynon Smith Elementary

4700 NW 12 Avenue
Miami, FL 33127

Santa Clara Elementary

1051 NW 29 Terrace
Miami, FL 33127

NW 54 St.



- A** Area A assigned to Lenora B. Smith Elementary currently Control Choice
- B** Area B assigned to Santa Clara Elementary currently Control Choice

REGION IV

Dante B. Fascell Elementary School
15625 S.W. 80 Street
Miami, Florida 33193

Dr. Manuel C. Barreiro Elementary School
5200 S.W. 160 Avenue
Miami, Florida 33185

Lamar Louise Curry Middle School
15750 S.W. 47 Street
Miami, Florida 33185

Hammocks Middle School
9889 Hammocks Boulevard
Miami, Florida 33196

RECOMMENDATION

- Establish a new boundary for Dante B. Fascell Elementary School for the 2011-2012 school year.

Assign current boundary for Dante B. Fascell Elementary School area:

Begin at S.W. 157 Avenue and S.W. 74 Lane
East to S.W. 154 Avenue
South to S.W. 80 Street
East to S.W. 152 Avenue
South to S.W. 88 Street (Kendall Drive)
West to S.W. 157 Avenue
North to S.W. 74 Lane,
point of beginning.

Assign area (A):

Begin at S.W. 162 Avenue and S.W. 72 Street (Sunset Drive)
East to S.W. 157 Avenue
South to S.W. 88 Street (Kendall Drive)
West to S.W. 158 Place
North to S.W. 86 Terrace/Lane
West to S.W. 162 Avenue
North to S.W. 72 Street (Sunset Drive),
point of beginning.

Currently assigned to Dr. Manuel C. Barreiro Elementary School.

- The new boundary for Dante B. Fascell Elementary School is the following:

Begin at S.W. 157 Avenue and S.W. 74 Lane
East to S.W. 154 Avenue
South to S.W. 80 Street
East to S.W. 152 Avenue
South to S.W. 88 Street (Kendall Drive)
West to S.W. 158 Place
North to S.W. 86 Terrace/Lane
West to S.W. 162 Avenue
North to S.W. 72 Street (Sunset Drive)
East to S.W. 157 Avenue
South to S.W. 74 Lane,
point of beginning.

- The new boundary for Dr. Manuel C. Barreiro Elementary School is the following:

Begin at S.W. 47 Street and S.W. 157 Avenue
South to S.W. 56 Street (Miller Road)
West to S.W. 162 Avenue
South to S.W. 85 Street/Terrace
West to S.W. 164 Avenue
North to S.W. 78 Street
West to S.W. 167 Avenue
North to S.W. 72 Street (Sunset Drive)
West to Miami-Dade County Line
North to S.W. 47 Street
East to S.W. 157 Avenue,
point of beginning.

- The new boundary for Lamar Louise Curry Middle School is the following:

Begin at Miami-Dade County Line and S.W. 42 Street (Bird Road)
 East to S.W. 157 Avenue
 South to S.W. 72 Street (Sunset Drive)
 West to S.W. 162 Avenue
 South to S.W. 86 Terrace/Lane
 East to S.W. 158 Place
 South to S.W. 88 Street (North Kendall Drive)
 West to S.W. 177 Avenue (Krome Avenue)
 North to S.W. 72 Street (Sunset Drive)
 West to S.W. 187 Avenue
 North to S.W. 56 Street (Miller Road)
 West to Miami-Dade County Line
 North to S.W. 42 Street (Bird Road),
 point of beginning.

- The new boundary for Hammocks Middle School is the following:

Begin at Miami-Dade County Line and S.W. 56 Street (Miller Road)
 East to S.W. 187 Avenue
 South to S.W. 72 Street (Sunset Drive)
 East to S.W. 177 Avenue (Krome Avenue)
 South to S.W. 88 Street (North Kendall Drive)
 East to S.W. 158 Place
 North to S.W. 86 Terrace/Lane
 West to S.W. 162 Avenue
 North to S.W. 72 Street (Sunset Drive)
 East to S.W. 157 Avenue
 South to S.W. 74 Lane
 East to S.W. 154 Avenue
 South to S.W. 80 Street
 East to S.W. 152 Avenue
 South to S.W. 88 Street (Kendall Drive)
 East to SW 137 Avenue
 South to S.W. 104 Street
 West to S.W. 147 Avenue
 South to S.W. 120 Street
 West to the Miami-Dade County Line
 North to S.W. 56 Street (Miller Road),
 point of beginning.

EFFECT

- Approximately ninety-eight (98) kindergarten through fourth grade students who currently attend Dr. Manuel C. Barreiro Elementary School and live within Area A will have the option of attending Dante B. Fascell Elementary School for the 2011-2012 school year. All new students living in Area A will attend Dante B. Fascell Elementary School for the 2011-2012 school year.
- All new fifth grade students living in Area A will attend Hammocks Middle School for the 2011-2012 school year. Current fifth grade students in Area A will be allowed to attend Lamar Louise Curry Middle School for the 2011-2012 school year. Beginning with the 2012-2013 school year, all fifth grade students will attend Hammocks Middle School.
- All students from Dante B. Fascell Elementary School (Area B) who currently feed into Howard A. Doolin Middle School will be assigned to Hammocks Middle School for the 2012-2013 school year.

Capacity Membership Data

School Name	Capacity/Membership																	
	Current 2010-2011				Projected 2011-2012				Projected 2012-2013									
	Grade Configuration	Student Enrollment	Perm FISH Cap	% Util Perm FISH Cap	Perm & Temp FISH Cap	% Util Perm & Temp	Grade Configuration	Student Enrollment	Perm FISH Cap	% Util Perm FISH Cap	Perm & Temp FISH Cap	% Util Perm & Temp						
Dr. Bowman Foster Ashe Elementary	PK-5	879	1157	76	1327	66												
Howard A. Doolin Middle	6-8	765	1033	74	1112	69												
Dante Fascell Elementary	PK-5	524	703	75	801	65	PK-5	550	703	78	801	69	PK-5	623	703	89	801	78
Lamar Louise Curry Middle	6-8	1056	1040	102	1040	101	6-8	1044	1040	100	1040	100	6-8	1019	1040	98	1040	98
Hammocks Middle	6-8	1228	1452	85	1670	73	6-8	1248	1452	86	1670	75	6-8	1309	1452	90	1670	78
Dr. Manuel C. Barreiro Elementary	PK-5	915	824	111	824	111	PK-5	900	824	109	824	109	PK-5	819	824	99	824	99
Bowman/Doolin K-8 Academy							PK-8	1527	2190	70	2437	63	PK-8	1567	2190	72	2437	64

**Miami-Dade County Public Schools
Attendance Boundary Committee
Student Diversity Factors***

Dante Fascell Elementary School

Student Diversity Factors	Current Percentage 2010-2011	Projected Percentage 2011-2012	Projected Percentage 2012-2013
White	1	1	1
Hispanic	96	96	96
Black (Non-Hispanic)	2	2	2
Asian	1	1	1
Indian	0	0	0
Multi-racial	0	0	0
FRL**	82	82	82
LEP***	41	41	41
ESE**** (Excluding Gifted)	9	9	9
Male	46	46	46
Female	54	54	54

* This chart must be submitted for each school affected by an ABC Recommendation. When submitting an ABC Recommendation for a school, this chart should follow the ABC Recommendation Data Form.

** FRL = Free/Reduced Lunch Status

*** LEP = Limited English Proficient

**** ESE = Exceptional Student Education

**Miami-Dade County Public Schools
Attendance Boundary Committee
Student Diversity Factors***

Dr. Manuel C. Barreiro Elementary School

Student Diversity Factors	Current Percentage 2010-2011	Projected Percentage 2011-2012	Projected Percentage 2012-2013
White	5	5	5
Hispanic	87	87	87
Black (Non-Hispanic)	2	2	2
Asian	4	4	4
Indian	0	0	0
Multi-racial	2	2	2
FRL**	62	62	62
LEP***	30	30	30
ESE**** (Excluding Gifted)	8	8	8
Male	50	50	50
Female	50	50	50

* This chart must be submitted for each school affected by an ABC Recommendation. When submitting an ABC Recommendation for a school, this chart should follow the ABC Recommendation Data Form.

** FRL = Free/Reduced Lunch Status

*** LEP = Limited English Proficient

**** ESE = Exceptional Student Education

**Miami-Dade County Public Schools
Attendance Boundary Committee
Student Diversity Factors***

Lamar Louise Curry Middle School

Student Diversity Factors	Current Percentage 2010-2011	Projected Percentage 2011-2012	Projected Percentage 2012-2013
White	7	7	7
Hispanic	88	88	88
Black (Non-Hispanic)	2	2	2
Asian	3	3	3
Indian	0	0	0
Multi-racial	0	0	0
FRL**	63	63	63
LEP***	4	4	4
ESE**** (Excluding Gifted)	8	8	8
Male	47	47	47
Female	53	53	53

* This chart must be submitted for each school affected by an ABC Recommendation. When submitting an ABC Recommendation for a school, this chart should follow the ABC Recommendation Data Form.

** FRL = Free/Reduced Lunch Status

*** LEP = Limited English Proficient

**** ESE = Exceptional Student Education

**Miami-Dade County Public Schools
Attendance Boundary Committee
Student Diversity Factors***

Hammocks Middle School

Student Diversity Factors	Current Percentage 2010-2011	Projected Percentage 2011-2012	Projected Percentage 2012-2013
White	11	11	11
Hispanic	79	79	79
Black (Non-Hispanic)	8	8	8
Asian	2	2	2
Indian	0	0	0
Multi-racial	1	1	0
FRL**	66	66	66
LEP***	8	8	8
ESE**** (Excluding Gifted)	12	12	12
Male	52	52	52
Female	48	48	48

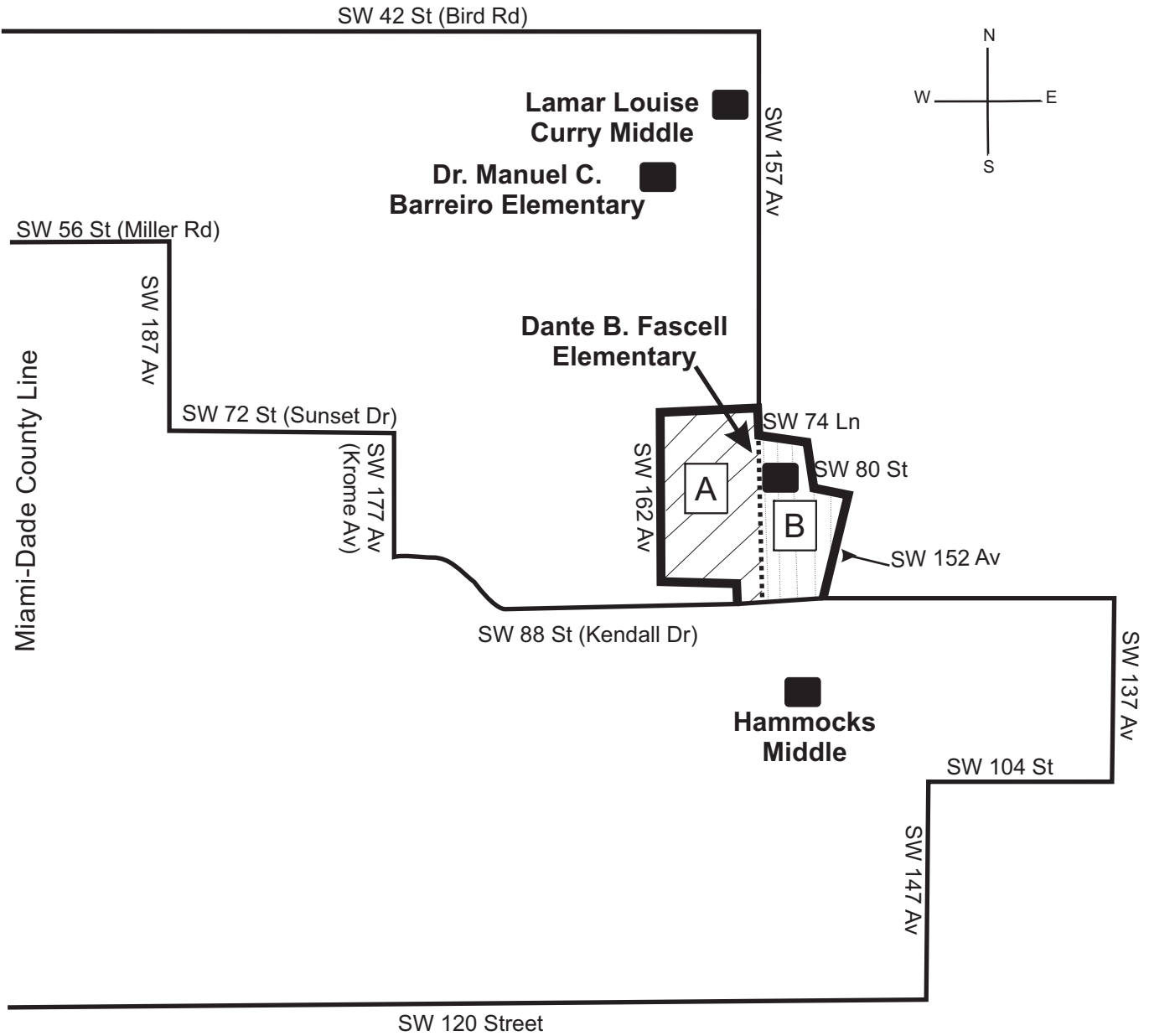
* This chart must be submitted for each school affected by an ABC Recommendation. When submitting an ABC Recommendation for a school, this chart should follow the ABC Recommendation Data Form.

** FRL = Free/Reduced Lunch Status

*** LEP = Limited English Proficient

**** ESE = Exceptional Student Education

Dante B. Fascell Elementary School
 15625 SW 80 Street
 Miami, Florida 33193



A

Area A assigned from Dr. Manuel C. Barreiro Elementary School and Lamar Louise Curry Middle School to Dante B. Fascell Elementary School and Hammocks Middle School

B

Area B assigned from Howard A. Doolin Middle School to Hammocks Middle School

Dr. Bowman Foster Ashe Elementary School

6601 S.W. 152 Avenue
Miami, Florida 33193

Howard A. Doolin Middle School

6401 S.W. 152 Avenue
Miami, Florida 33193

Dante B. Fascell Elementary School

15625 S.W. 80 Street
Miami, Florida 33193

Lamar Louise Curry Middle School

15750 S.W. 47 Street
Miami, Florida 33185

RECOMMENDATION

- Establish boundaries for the proposed Bowman/Doolin K-8 Academy for the 2011-2012 school year incorporating the current boundaries of Dr. Bowman Foster Ashe Elementary School and Howard A. Doolin Middle School:

Assign current boundary for Dr. Bowman Foster Ashe Elementary School area:

Begin at S.W. 162 Avenue and S.W. 72 Street (Sunset Drive)
East to S.W. 157 Avenue
South to S.W. 74 Lane
East to S.W. 154 Avenue
South to S.W. 80 Street
East to S.W. 147 Avenue
North to Canal (approximately S.W. 65 Street)
West on Canal to S.W. 152 Avenue
North to S.W. 153 Court
Northwest on S.W. 153 Court (BOTH SIDES) to S.W. 59 Street
West on S.W. 59 Street (BOTH SIDES) to S.W. 155 Court
North on S.W. 155 Court (BOTH SIDES) to S.W. 58 Terrace
North to S.W. 56 Street (Miller Road)
West to S.W. 162 Avenue
South to S.W. 72 Street (Sunset Drive),
point of beginning.

Assign current boundary for Howard A. Doolin Middle School area:

Begin S.W. 147 Avenue and S.W. 56 Street (Miller Road)
West to S.W. 152 Avenue
South to S.W. 60 Lane
West on S.W. 60 Lane (BOTH SIDES) to S.W. 61 Street
North and West on S.W. 61 Street (BOTH SIDES)
to S.W. 57 Terrace
North and West on S.W. 57 Terrace (BOTH SIDES)
to S.W. 58 Street
West on S.W. 58 Street (BOTH SIDES)
to S.W. 157 Avenue
South to S.W. 88 Street (Kendall Drive)
East to S.W. 147 Avenue
North to S.W. 56 Street (Miller Road),
point of beginning.

Currently assigned to Dr. Bowman Foster Ashe Elementary School and Howard A. Doolin Middle School to the proposed Bowman/Doolin K-8 Academy.

Assign Area (B):

Begin at S.W. 162 Ave and S.W. 72 Street (Sunset Drive)
East to S.W. 157 Avenue
North to S.W. 56 Street (Miller Road)
West to S.W. 162 Avenue
South to S.W. 72 Street (Sunset Drive),
point of beginning.

Currently assigned to Lamar Louise Curry Middle School to Bowman/Doolin K-8 Academy for the 2011-2012 school year.

- The new boundary for Bowman/Doolin K-8 Academy is the following:

Begin at S.W. 147 Avenue and S.W. 56 Street (Miller Road)
 South to S.W. 88 Street (Kendall Drive)
 West to S.W. 152 Avenue
 North to S.W. 80 Street
 West to S.W. 154 Avenue
 North to S.W. 74 Lane
 West to S.W. 157 Avenue
 North to S.W. 72 Street (Sunset Drive)
 West to S.W. 162 Avenue
 North to S.W. 56 Street (Miller Road)
 East to S.W. 157 Avenue
 South to S.W. 58 Street
 North and east to S.W. 57 Terrace (BOTH SIDES) to S.W. 61 Street
 South and east on S.W. 61 Street (BOTH SIDES) to S.W. 60 Lane
 East on S.W. 60 Lane (BOTH SIDES) to S.W. 152 Avenue
 North to S.W. 56 Street (Miller Road)
 East to S.W. 147 Avenue,
 point of beginning.

- The new boundary for Lamar Louise Curry Middle School is the following:

Begin at Miami-Dade County Line and S.W. 42 Street (Bird Road)
 East to S.W. 157 Avenue
 South to S.W. 56 Street (Miller Road)
 West to S.W. 162 Avenue
 South to S.W. 86 Terrace/Lane
 East to S.W. 158 Place
 South to S.W. 88 Street (Kendall Drive)
 West to S.W. 177 Avenue (Krome Avenue)
 North to S.W. 72 Street (Sunset Drive)
 West to S.W. 187 Avenue
 North to S.W. 56 Street (Miller Road)
 West to Miami-Dade County Line
 North to S.W. 42 Street (Bird Road),
 point of beginning.

EFFECT

- Attendance boundaries will be established for the proposed Bowman/Doolin K-8 Academy incorporating the current boundaries of Dr. Bowman Foster Ashe Elementary School and Howard A. Doolin Middle School.
- Approximately one thousand four hundred forty-seven (1,447) kindergarten through fifth grade students currently attending Dr. Bowman Foster Ashe Elementary School and sixth through seventh grade students currently attending Howard A. Doolin Middle School will be assigned as first through eighth grade students at the proposed Bowman/Doolin K-8 Academy for the 2011-2012 school year.
- Approximately seven hundred seventy-one (771) students currently attending kindergarten through fifth grade at Dr. Bowman Foster Ashe Elementary School will be assigned to the proposed Bowman/Doolin K-8 Academy and become first through sixth grade students for the 2011-2012 school year.
- Approximately six hundred seventy-six (676) students currently attending sixth through seventh grade at Howard A. Doolin Middle School will be assigned to the proposed Bowman/Doolin K-8 Academy and become seventh and eighth grade students for the 2011-2012 school year.
- Approximately thirty-seven (37) fifth grade students (Area B) from Dr. Bowman Foster Ashe Elementary School who feed into Lamar Louise Curry Middle School as sixth grade students will have the option of remaining at the Bowman/Doolin K-8 Academy for the 2011-2012 school year or attending a traditional middle school, Lamar Louise Curry Middle School.
- All students from (Area B) who currently feed into Lamar Louise Curry Middle School will be assigned to the Bowman/Doolin K-8 Academy for the 2012-2013 school year.
- Approximately eighty (80) fifth grade students (Area C) from Dante B. Fascell Elementary School who feed into Howard A. Doolin Middle School as sixth grade students will have the option of attending the Bowman/Doolin K-8 Academy for the 2011-2012 school year or attending a traditional middle school, Hammocks Middle School.
- All students from Dante B. Fascell Elementary School (Area C) who currently feed into Howard A. Doolin Middle School will be assigned to Hammocks Middle School for the 2012-2013 school year.

**Miami-Dade County Public Schools
Attendance Boundary Committee
Student Diversity Factors***

Bowman/Doolin K-8 Academy

Student Diversity Factors	Current Percentage 2010-2011	Projected Percentage 2011-2012	Projected Percentage 2012-2013
White	--	5	5
Hispanic	--	91	91
Black (Non-Hispanic)	--	2	2
Asian	--	1	1
Indian	--	0	0
Multi-racial	--	0	0
FRL**	--	81	81
LEP***	--	28	28
ESE**** (Excluding Gifted)	--	14	14
Male	--	53	53
Female	--	46	46

* This chart must be submitted for each school affected by an ABC Recommendation. When submitting an ABC Recommendation for a school, this chart should follow the ABC Recommendation Data Form.

** FRL = Free/Reduced Lunch Status

*** LEP = Limited English Proficient

**** ESE = Exceptional Student Education

**Miami-Dade County Public Schools
Attendance Boundary Committee
Student Diversity Factors***

Dr. Bowman Foster Ashe Elementary School

Student Diversity Factors	Current Percentage 2010-2011	Projected Percentage 2011-2012	Projected Percentage 2012-2013
White	5	--	--
Hispanic	92	--	--
Black (Non-Hispanic)	2	--	--
Asian	1	--	--
Indian	0	--	--
Multi-racial	0	--	--
FRL**	77	--	--
LEP***	42	--	--
ESE**** (Excluding Gifted)	10	--	--
Male	53	--	--
Female	47	--	--

* This chart must be submitted for each school affected by an ABC Recommendation. When submitting an ABC Recommendation for a school, this chart should follow the ABC Recommendation Data Form.

** FRL = Free/Reduced Lunch Status

*** LEP = Limited English Proficient

**** ESE = Exceptional Student Education

**Miami-Dade County Public Schools
Attendance Boundary Committee
Student Diversity Factors***

Howard Doolin Middle School

Student Diversity Factors	Current Percentage 2010-2011	Projected Percentage 2011-2012	Projected Percentage 2012-2013
White	6	--	--
Hispanic	91	--	--
Black (Non-Hispanic)	2	--	--
Asian	1	--	--
Indian	0	--	--
Multi-racial	0	--	--
FRL**	86	--	--
LEP***	15	--	--
ESE**** (Excluding Gifted)	19	--	--
Male	54	--	--
Female	46	--	--

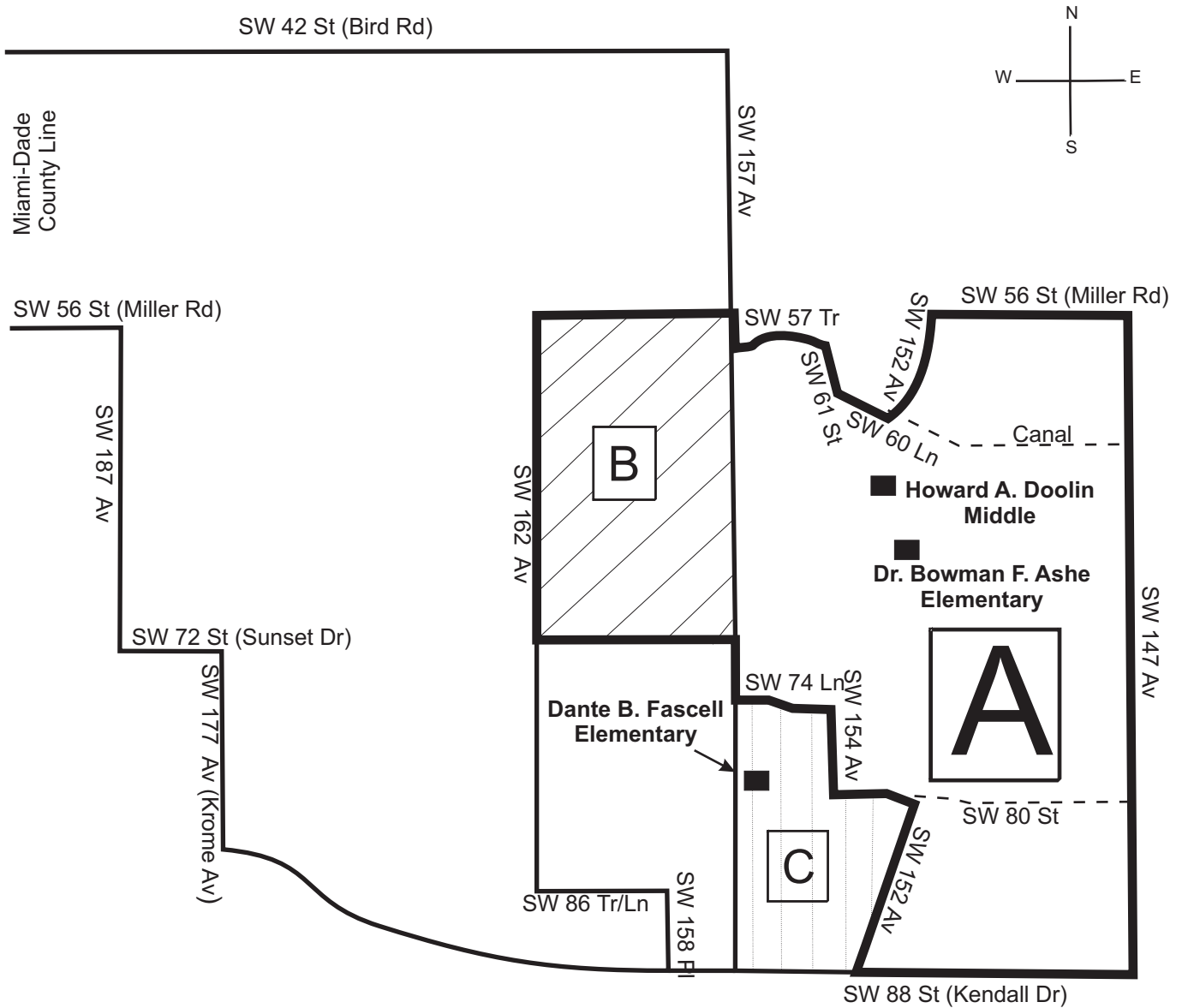
* This chart must be submitted for each school affected by an ABC Recommendation. When submitting an ABC Recommendation for a school, this chart should follow the ABC Recommendation Data Form.

** FRL = Free/Reduced Lunch Status

*** LEP = Limited English Proficient

**** ESE = Exceptional Student Education

Proposed Bowman/Doolin K-8 Academy Boundary
Dr. Bowman F. Ashe Elementary School
 6601 SW 152 Avenue
 Miami, Florida 33193
Howard A. Doolin Middle School
 6401 SW 152 Avenue
 Miami, Florida 33193



- A** Area A is the new boundary for the Bowman/Doolin K-8 Academy.
 - B** Area B currently assigned to Dr. Bowman F. Ashe Elementary School and currently feeding into Lamar Louise Curry Middle.
 - C** Area C currently assigned to Dante B. Fascell Elementary School and currently feeding into Howard A. Doolin Middle.
- 86

REGION V

Arthur and Polly Mays Middle

11700 SW 216 Street
Miami, FL 33170

Pine Villa Elementary School (A)

21799 SW 117 Court
Miami, FL 33170

Centennial Middle School (B)

8601 SW 212 STREET
Cutler Bay, FL 33189

RECOMMENDATION

- Assign Area (A) Pine Villa Elementary (formerly assigned to Mays Middle):

Begin at S.W. 113 Court and S.W. 184 Street
West on S.W. 184 Street to S.W. 137 Avenue
South on S.W. 137 Avenue to S.W. 208 Street
East on S.W. 208 Street to S.W. 134 Avenue
South on S.W. 134 Avenue to S.W. 232 Street
East on S.W. 232 Street to S.W. 112 Avenue (Allapattah Road)
North on S.W. 112 Avenue (Allapattah Road) to U.S. Highway #1
Southwest on U.S. Highway #1 to S.W. 117 Avenue
Northwest on S.W. 117 Avenue to S.W. 200 Street (Caribbean Boulevard)
East on S.W. 200 Street (Caribbean Boulevard) to S.W. 114 Avenue
North on S.W. 114 Avenue to S.W. 190 Terrace
East on S.W. 190 Terrace to S.W. 113 Court
North on S.W. 113 Court to S.W. 184 Street,
point of beginning.

- Assign current fifth grade students living in Area A, Pine Villa Elementary School's boundary to Centennial Middle School for the 2011-2012 school year.
- Assign current fourth grade students living in Area A, Pine Villa Elementary School's boundary, to Centennial Middle School for the 2012-2013 school year.
- The new boundary for Area (B) Centennial Middle School is the following:

- Begin at Old Cutler Road and SW 184 Street (Eureka Drive)

West on SW 184 Street to U.S. Highway #1
South to SW 186 Street
West to SW 107 Avenue
North to SW 184 Street
West to SW 113 Court
West on SW 184 Street to SW 137 Avenue
South to SW 195 Street extended
East to Black Creek Canal
South to SW 200 Street (Quail Roost Drive)
South to SW 208 Street (Bush Drive)
West to SW 134 Avenue
Southwest to SW 232 Street (Silver Palm Drive)
Southeast to U.S. Highway #1
North to SW 112 Avenue
South to Jamaica Drive extended
East and North on Jamaica Drive to Holiday Road
Southeast to Martinique Drive
Northeast to Franjo Road
South to Old Cutler Road
Northeast to SW 184 Street,
point of beginning.

EFFECT

- New attendance boundaries will be established for Centennial Middle School.
- Centennial Middle and Pine Villa Elementary will remain in the Southridge Senior High Feeder Pattern.
- Approximately forty-five (45) students currently attending fifth grade at Pine Villa Elementary School will be assigned to Centennial Middle School.
- Approximately forty-four (44) students currently attending fourth grade at Pine Villa Elementary School will be assigned to Centennial Middle School for the 2012-2013 school year.
- Centennial Middle School's current capacity is one thousand four hundred and ninety-four (1,494) student stations. This will allow Centennial Middle School to accommodate students that would have been assigned to Mays Middle School.

Capacity Membership Data

School Name	Capacity/Membership															
	Current 2010-2011					Projected 2011-2012					Projected 2012-2013					
	Grade Configuration	Student Enrollment	Perm FISH Cap	% Util Perm FISH Cap	Perm & Temp FISH Cap	% Util Perm FISH Cap	Student Enrollment	Perm FISH Cap	% Util Perm FISH Cap	Perm & Temp FISH Cap	% Util Perm FISH Cap	Student Enrollment	Perm FISH Cap	% Util Perm FISH Cap	Perm & Temp FISH Cap	
Centennial Middle	6-8	859	1494	57	1494	57	969	1494	65	1494	65	1124	1494	75	1494	75

**Miami-Dade County Public Schools
Attendance Boundary Committee
Student Diversity Factors***

Centennial Middle - 6081

Student Diversity Factors	Current Percentage 2010-2011	Projected Percentage 2011-2012	Projected Percentage 2012-2013
White	7%	8%	10%
Hispanic	45%	48%	47%
Black (Non-Hispanic)	46%	42%	41%
Asian	1%	1%	1%
Indian	0%	0%	0%
Multi-racial	1%	1%	1%
FRL**	77%	75%	73%
LEP***	7%	13%	6%
ESE**** (Excluding Gifted)	18%	18%	19%
Male	55%	54%	53%
Female	45%	46%	47%

* This chart must be submitted for each school affected by an ABC Recommendation. When submitting an ABC Recommendation for a school, this chart should follow the ABC Recommendation Data Form.

** FRL = Free/Reduced Lunch Status

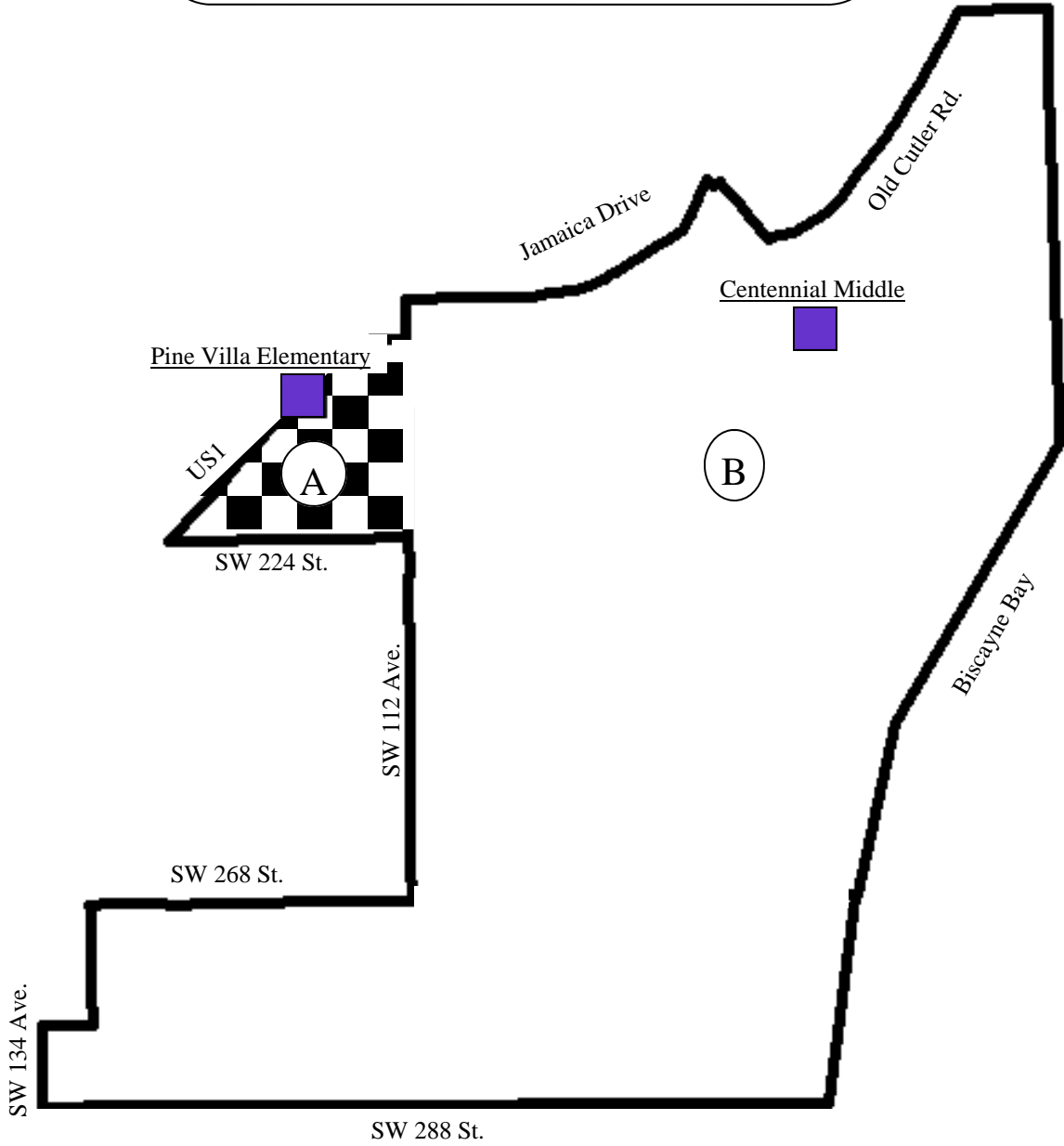
*** LEP = Limited English Proficient

**** ESE = Exceptional Student Education

Arthur and Polly Mays Middle
 11700 SW 216 Street Miami, FL 33170

Pine Villa Elementary School (A)
 21799 SW 117 Court Miami, FL 33170

Centennial Middle School (B)
 8601 SW 212 Street Cutler Bay, FL 33189



A Area A currently assigned to Arthur and Polly Mays Middle School will be assigned to Area B Centennial Middle School

Arthur and Polly Mays Middle

11700 SW 216 Street
Miami, FL 33170

Caribbean Elementary School

11990 SW 200 Street
Miami, FL 33170

South Miami Heights Elementary School

12231 SW 190 Terrace
Miami, FL 33170

Cutler Ridge Middle School

19400 Gulfstream Road
Miami, FL 33157

RECOMMENDATION

- Assign Area (A) Caribbean Elementary (formerly assigned to Mays Middle):

Begin at Quail Roost Drive and S.W. 117 Avenue
South to S.W. 196 Street
East to S.W. 114 Avenue
South to S.W. 200 Street
West to S.W. 117 Avenue
Southeast to U.S. Highway #1
Southwest to S.W. 232 Street (Silver Palm Drive)
West to S.W. 134 Avenue
North to S.W. 208 Street (Bush Drive)
East to S.W. 127 Avenue (Burr Road)
North to S.W. 200 Street (Quail Roost Drive)
East on S.W. 200 Street, then northeast on Quail
Roost Drive to S.W. 117 Avenue,
point of beginning.

- Assign Area (B) South Miami Heights Elementary:

Begin at S.W. 184 Street and Florida Turnpike Extension
 West on S.W. 184 Street to S.W. 137 Avenue
 South to S.W. 195 Street extended
 East to Black Creek Canal
 South to S.W. 200 Street (Quail Roost Drive)
 East and northeast on Quail Roost Drive to S.W. 190 Street
 East to Florida Turnpike Extension
 North to S.W. 184 Street,
 point of beginning.

- Assign current fifth grade students living in Area A (Caribbean Elementary) and Area B (South Miami Heights Elementary) to Area C (Cutler Ridge Middle) for the 2011-2012 school year.
- Assign current fourth grade students living in Area A (Caribbean Elementary) and Area B (South Miami Heights Elementary) to Area C (Cutler Ridge Middle) for the 2012-2013 school year.
- The new boundary for Area (C) Cutler Ridge Middle School is the following:

Begin at Old Cutler Road and S.W. 184 Street (Eureka Drive)
 West on S.W. 184 Street to U.S. Highway #1
 South to S.W. 186 Street
 West to S.W. 107 Avenue
 North to S.W. 184 Street
 South to S.W. 190 Terrace extended
 To S.W. 184 Street and Florida Turnpike Extension
 West on S.W. 184 Street to S.W. 137 Avenue
 South to drainage canal (approximately S.W. 195 Street)
 Southeast on canal to S.W. 200 Street and approximately S.W. 132 Avenue
 East on S.W. 200 Street (Quail Roost Drive) to S.W. 127 Avenue
 South to S.W. 208 Street
 West to S.W. 134 Avenue
 South to S.W. 208 Street (Bush Drive)
 West to S.W. 134 Avenue
 South to 232 Street (Silver Palm Drive)
 East to U.S. Highway #1
 Northeast to S.W. 112 Avenue
 South to Jamaica Drive extended
 East and North on Jamaica Drive to Holiday Road
 Southeast to Martinique Drive
 Northeast to Franjo Road
 Southeast to Old Cutler Road
 Northeast to S.W. 184 Street,
 point of beginning.

EFFECT

- New attendance boundaries will be established for Cutler Ridge Middle School.
- Caribbean Elementary, South Miami Heights Elementary, and Cutler Ridge Middle will remain in the Southridge Senior High Feeder Pattern.
- Approximately one hundred twelve (112) students currently attending fifth grade at Caribbean Elementary and one hundred nineteen (119) fifth grade students currently attending South Miami Heights Elementary will be assigned to Cutler Ridge Middle School for the 2011-2012 school year.
- Approximately one hundred and six (106) students currently attending fourth grade at Caribbean Elementary and one hundred (100) fourth grade students currently attending South Miami Heights Elementary will be assigned to Cutler Ridge Middle School for the 2012-2013 school year.
- Cutler Ridge Middle School's current capacity is one thousand four hundred and twenty-eight (1,428) students stations. This will allow Cutler Ridge Middle School to accommodate students that would have been assigned to Mays Middle School.

Capacity Membership Data

School Name	Capacity/Membership																		
	Current 2010-2011						Projected 2011-2012						Projected 2012-2013						
	Grade Configuration	Student Enrollment	Perm FISH Cap	% Util Perm FISH Cap	Perm & Temp FISH Cap	% Util Perm & Temp	Grade Configuration	Student Enrollment	Perm FISH Cap	% Util Perm FISH Cap	Perm & Temp FISH Cap	% Util Perm & Temp	Grade Configuration	Student Enrollment	Perm FISH Cap	% Util Perm FISH Cap	Perm & Temp FISH Cap	% Util Perm & Temp	
Cutler Ridge Middle	6-8	719	1428	50	1428	50	6-8	1009	1428	71	1428	71	6-8	1215	1428	85	1428	85	

**Miami-Dade County Public Schools
Attendance Boundary Committee
Student Diversity Factors***

Cutler Ridge Middle - 6111

Student Diversity Factors	Current Percentage 2010-2011	Projected Percentage 2011-2012	Projected Percentage 2012-2013
White	14%	8%	14%
Hispanic	47%	48%	57%
Black (Non-Hispanic)	36%	42%	26%
Asian	1%	1%	1%
Indian	0%	0%	0%
Multi-racial	2%	1%	2%
FRL**	75%	70%	72%
LEP***	8%	7%	9%
ESE**** (Excluding Gifted)	25%	15%	15%
Male	55%	51%	53%
Female	45%	49%	47%

* This chart must be submitted for each school affected by an ABC Recommendation. When submitting an ABC Recommendation for a school, this chart should follow the ABC Recommendation Data Form.

** FRL = Free/Reduced Lunch Status

*** LEP = Limited English Proficient

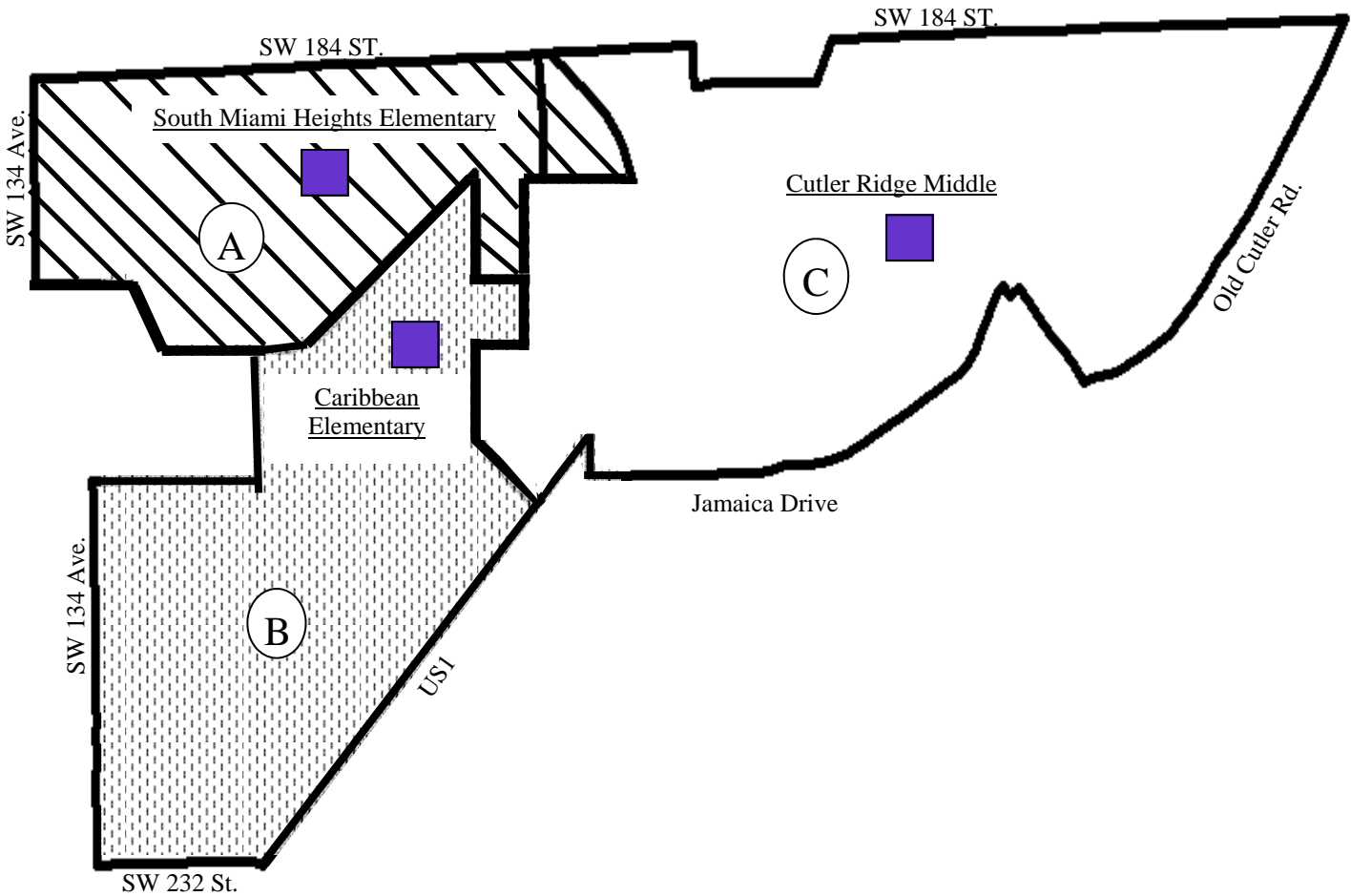
**** ESE = Exceptional Student Education

Arthur and Polly Mays Middle
 11700 SW 216 Street Miami, FL 33170

Caribbean Elementary School (A)
 11990 SW 200 Street Miami, FL 33170

South Miami Heights Elementary School (B)
 12231 SW 190 Terrace Miami, FL 33170

Cutler Ridge Middle School (C)
 19400 Gulfstream Road Miami, FL 33157



(A) Area A currently assigned to Arthur and Polly Mays Middle School will be assigned to Area C Cutler Ridge Middle School

(B) Area B currently assigned to Arthur and Polly Mays Middle School will be assigned to Area C Cutler Ridge Middle School

Arthur and Polly Mays Middle

11700 SW 216 Street
Miami, FL 33170

Redland Elementary School

24501 SW 162 Avenue
Homestead, FL 33031

Redland Middle

16001 SW 248 Street
Homestead, FL 33031

RECOMMENDATION

- Assign (Area A) Redland Elementary (formerly assigned to Mays Middle) :
South to drainage canal (approximately
S.W. 195 Street)
Southeast on canal to S.W. 200 Street and
approximately S.W. 132 Avenue
East on S.W. 200 Street (Quail Roost Drive) to
S.W. 127 Avenue
South to S.W. 208 Street
West to S.W. 137 Avenue
North on 137 Avenue to
point of beginning.

Currently assigned to Arthur & Polly Mays Middle School.

- Assign current fifth grade students living in Area A (Redland Elementary) to Area B (Redland Middle) for the 2011-2012 school year.
- Assign current fourth grade students living in Area A (Redland Elementary) to Area B (Redland Middle) for the 2012-2013 school year.

- The new boundary for Area (B) Redland Middle School is the following:

Begin at S.W. 184 Street and Miami-Dade County Line
East on S.W. 184 Street to S.W. 137 Avenue
South to drainage canal (approximately
S.W. 195 Street)
Southeast on canal to S.W. 200 Street and
approximately S.W. 132 Avenue
East on S.W. 200 Street (Quail Roost Drive) to
S.W. 127 Avenue
South to SW 208 Street
West to SW 134 Avenue
South on S.W. 134 Avenue to S.W. 232 Street
East on S.W. 232 Street to S.W. 112 Avenue
South on S.W. 112 Avenue to S.W. 268 Street
West on S.W. 268 Street to S.W. 132 Avenue
South on S.W. 132 Avenue to S.W. 280 Street
West on S.W. 280 Street to S.W. 134 Avenue
South on S.W. 134 Avenue to S.W. 288 Street
West on S.W. 288 Street to S.W. 147 Avenue
North on S.W. 147 Avenue to S.W. 280 Street
West on S.W. 280 Street to Miami-Dade County Line
North on Miami-Dade County Line to S.W. 184 Street,
point of beginning.

EFFECT

- New attendance boundaries will be established for Redland Middle School.
- Redland Elementary and Redland Middle will remain in the South Dade Senior High Feeder Pattern.
- Approximately ten (10) current fifth grade students from Redland Elementary School will be assigned to Redland Middle School for the 2011-2012 school year.
- Approximately fourteen (14) current fourth grade students from Redland Elementary School will be assigned to Redland Middle School for the 2012-2013 school year.
- Redland Middle School's currently capacity is one thousand two hundred and ninety-eight (1,298) student stations. This will allow Redland Middle to accommodate students that would have been assigned to Mays Middle School.

Capacity Membership Data

Capacity/Membership		Projected 2012-2013															
		Projected 2011-2012					Projected 2010-2011										
		Grade Configuration	Student Enrollment	Perm FISH Cap	% Util Perm FISH Cap	Perm & Temp FISH Cap	% Util Perm FISH Cap	Student Enrollment	Perm FISH Cap	% Util Perm FISH Cap	Perm & Temp FISH Cap						
Redland Middle	6-8	644	1219	53	1219	53	654	1219	54	1219	54	662	1219	54	1219	54	

**Miami-Dade County Public Schools
Attendance Boundary Committee
Student Diversity Factors***

Redland Middle - 6761

Student Diversity Factors	Current Percentage 2010-2011	Projected Percentage 2011-2012	Projected Percentage 2012-2013
White	10%	6%	6%
Hispanic	51%	55%	59%
Black (Non-Hispanic)	37%	38%	34%
Asian	1%	0%	0%
Indian	0%	0%	0%
Multi-racial	1%	1%	1%
FRL**	83%	87%	85%
LEP***	7%	21%	14%
ESE**** (Excluding Gifted)	16%	21%	16%
Male	53%	53%	53%
Female	47%	47%	47%

* This chart must be submitted for each school affected by an ABC Recommendation. When submitting an ABC Recommendation for a school, this chart should follow the ABC Recommendation Data Form.

** FRL = Free/Reduced Lunch Status

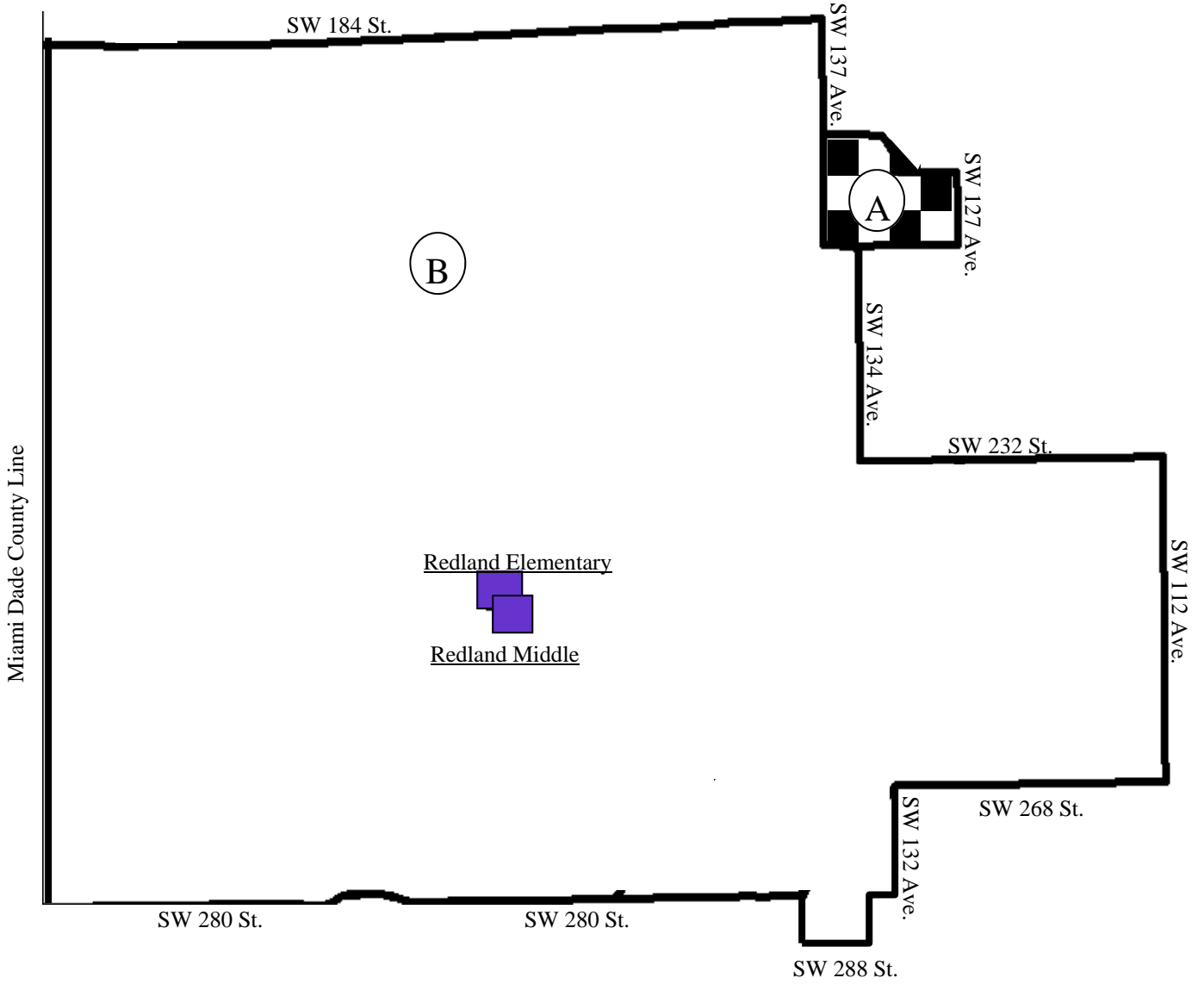
*** LEP = Limited English Proficient

**** ESE = Exceptional Student Education

Arthur and Polly Mays Middle
 11700 SW 216 Street Miami, FL 33170

Redland Elementary School (A)
 24501 SW 162 Avenue Homestead, FL 33031

Redland Middle (B)
 16001 SW 248 Street
 Homestead, FL 33031



A Area A currently assigned to Arthur and Polly Mays Middle School will be assigned to Area B Redland Middle School

The School Board of Miami-Dade County, Florida, adheres to a policy of nondiscrimination in employment and educational programs/activities and programs/activities receiving Federal financial assistance from the Department of Education, and strives affirmatively to provide equal opportunity for all as required by:

Title VI of the Civil Rights Act of 1964 - prohibits discrimination on the basis of race, color, religion, or national origin.

Title VII of the Civil Rights Act of 1964, as amended - prohibits discrimination in employment on the basis of race, color, religion, gender, or national origin.

Title IX of the Education Amendments of 1972 - prohibits discrimination on the basis of gender.

Age Discrimination in Employment Act of 1967 (ADEA), as amended - prohibits discrimination on the basis of age with respect to individuals who are at least 40.

The Equal Pay Act of 1963, as amended - prohibits sex discrimination in payment of wages to women and men performing substantially equal work in the same establishment.

Section 504 of the Rehabilitation Act of 1973 - prohibits discrimination against the disabled.

Americans with Disabilities Act of 1990 (ADA) - prohibits discrimination against individuals with disabilities in employment, public service, public accommodations and telecommunications.

The Family and Medical Leave Act of 1993 (FMLA) –requires covered employees to provide up to 12 weeks of unpaid, job-protected leave to "eligible" employees for certain family and medical reasons.

The Pregnancy Discrimination Act of 1978 –prohibits discrimination in employment on the basis of pregnancy, childbirth, or related medical conditions.

Florida Educational Equity Act (FEEA) – prohibits discrimination on the basis of race, gender, national origin, marital status, or handicap against a student or employee.

Florida Civil Rights Act of 1992 - secures for all individuals within the state freedom from discrimination because of race, color, religion, sex, national origin, age, handicap, or marital status.

School Board Rules 6Gx13- 4A-1.01, 6Gx13- 4A-1.32, and 6Gx13- 5D-1.10 - prohibit harassment and/or discrimination against a student or employee on the basis of gender, race, color, religion, ethnic or national origin, political beliefs, marital status, age, sexual orientation, social and family background, linguistic preference, pregnancy, or disability.

Veterans are provided re-employment rights in accordance with P.L. 93-508 (Federal Law) and Section 295.07 (Florida Statutes), which stipulate categorical preferences for employment.

Revised 5/9/03