


**ATTENDANCE ZONE  
RECOMMENDATIONS AND  
RELATED ADMINISTRATIVE  
ACTIONS**

~~**2010-2011**~~

**2011-2012**



**MIAMI-DADE COUNTY PUBLIC SCHOOLS  
DISTRICT/SCHOOL OPERATIONS**

**Final Reading – June 15, 2011  
Board Rule 6Gx13- 5A-1.10**

**D-45**

# Miami-Dade County Public Schools

## The School Board of Miami-Dade County, Florida

Ms. Perla Tabares Hantman, Chair  
Dr. Lawrence S. Feldman, Vice Chair  
Dr. Dorothy Bendross-Mindingall  
Mr. Carlos L. Curbelo  
Mr. Renier Diaz de la Portilla  
Dr. Wilbert "Tee" Holloway  
Dr. Martin Karp  
Dr. Marta Pérez  
Ms. Raquel A. Regalado

Student Advisor  
Ms. Alexandra Garfinkle

Superintendent of Schools  
Mr. Alberto M. Carvalho



Mr. Freddie Woodson, Deputy Superintendent  
District/School Operations

Dr. Richard H. Hinds, Chief Financial Officer  
Financial Services

Dr. Marcos M. Moran, Assistant Superintendent  
District/School Operations

Ms. Deborah Karcher, Chief Information Officer  
Information Technology Services

Ms. Charlene Burks, Administrative Director  
Attendance Services

**TABLE OF CONTENTS**

**ATTENDANCE ZONE RECOMMENDATIONS 2011-2012**

	Page
<b>Introduction .....</b>	<b>1</b>
<b>Attendance Boundary Committee Members .....</b>	<b>3</b>
<b>Schools on Advised Status .....</b>	<b>4</b>

<u>REGION</u>	<u>SCHOOL</u>	
I	Broadmoor Elementary .....	5
	Dr. Henry W. Mack/West Little River Elementary	
	Jose Marti Middle .....	11
	Miami Lakes Middle	
	Ernest R Graham Elementary	
	Palm Lakes Elementary	
	Jose Marti Middle .....	19
	Palm Springs Middle	
	Ben Sheppard Elementary	
	West Hialeah Gardens Elementary	
	North Dade Middle .....	27
	Westview Middle	
Dr. Robert B. Ingram Elementary		
Lakeview Elementary		
Henry E.S. Reeves Elementary		
Carrie P. Meek/Westview Elementary		
Doral Middle .....	38	
Ruben Dario Middle		
Dr. Rolando Espinosa K-8 Center		
John I. Smith Elementary		
Eugenia B. Thomas K-8 Center		
II	Thomas Jefferson Middle .....	49

**REGION**

**SCHOOL**

III	Earlington Heights Elementary.....	55
	Melrose Elementary	
	Lenora B. Smith Elementary .....	62
	Santa Clara Elementary	
IV	Dante B. Fascell Elementary .....	69
	Dr. Manuel C. Barreiro Elementary	
	Lamar Louise Curry Middle	
	Hammocks Middle	
	Dr. Bowman Foster Ashe Elementary .....	79
	Howard A. Doolin Middle	
	Dante B. Fascell Elementary	
	Lamar Louise Curry Middle	
V	Arthur and Polly Mays Middle.....	87
	Pine Villa Elementary	
	Centennial Middle	
	Arthur and Polly Mays Middle.....	93
	Caribbean Elementary	
	South Miami Heights Elementary	
	Cutler Ridge Middle	
	Arthur and Polly Mays Middle.....	99
	Redland Elementary	
	Redland Middle	

## INTRODUCTION

The 2010-2011 school year marks the thirtieth (30<sup>th</sup>) year that citizens are involved in the Attendance Boundary Committee (ABC) process. This committee was established by the School Board and the Superintendent after numerous citizens expressed concerns about the lack of community involvement in attendance boundary recommendations. Subsequently, each year community members from various civic and educational advocacy organizations have diligently served on this committee, reviewing recommendations of proposed attendance boundaries for new schools and changes to the boundaries of existing schools.

The challenge this year is to continue to comply with the state mandate of Class Size Reduction while providing specific direction to communities as attendance boundaries are modified for 2011-2012. To ensure the appropriate distribution of students as new student stations are delivered, current boundary procedures allow the Superintendent of Schools, with the assistance of District/School Operations and the Office of School Facilities, to develop proposed boundary recommendations. The proposed recommendations were presented at Region Community Meetings to the affected school communities. The boundary recommendations were then reviewed by the 17 Attendance Boundary Committee members.

The development of attendance zone recommendations with community involvement continues to be a primary goal of this School Board, the Superintendent of Schools, and the Attendance Boundary Committee. Attendance boundary changes have been determined after a number of factors were considered. The factors are as follows:

1. Compliance with Class Size Reduction Mandate;
2. Impact on Special Education programs;
3. Use of available student stations within contiguous areas;
4. Degree and extent of transportation;
5. Programmatic impact due to lack of student housing;
6. Reduction of the number of schools students must attend;
7. Integrity of feeder systems;
8. Assignment of students from new residential developments to specific schools prior to completion of developments;
9. Construction of new schools;
10. Promotion and maintenance of diverse school enrollments; and
11. Reduction or elimination of racial isolation to the extent practical.

Attendance zone recommendations are long-range solutions designed to stabilize affected schools and bring schools within the mandates of Class Size Reduction. Determining attendance boundaries through ABC is a yearlong process with all meetings open to the public.

The recommendations that follow were reviewed by school and community organizations, i.e., PTA/PTSA, EESAC, student leaders, etc. On April 21, 2011, staff presented the recommendations to the Diversity, Equity and Excellence Advisory Committee. The Diversity, Equity and Excellence Advisory Committee will present its report to the School Board at the Conference Session on Attendance Zone Recommendations, which will be held on May 11, 2011.

## **ATTENDANCE BOUNDARY COMMITTEE**

Members of the Attendance Boundary Committee and their alternates are to be commended for their dedication and hard work in reviewing recommendations for the 2011-2012 school year. Miami-Dade County Public Schools and the community have been well served by their dedication and interest in the education of our students.

### **ATTENDANCE BOUNDARY COMMITTEE MEMBERS**

Mr. Don Kearns, Chair

Ms. Nadine McMillon, Vice-Chair

Mr. David Cockrell  
Mr. Frank Diaz  
Ms. Dania Gorriz  
Ms. Yolanda Herrera  
Mr. Tim Hyman  
Ms. Susan Marie Kairalla  
Mr. Jeff Kaufman  
Mr. Don Kearns  
Mr. Nathaniel Miller

Ms. Nadine McMillon  
Ms. Nancy Negrón  
Ms. Eileen Segal  
Ms. Meriel Seymore  
Mr. Ari Sklar  
Mr. Thomas Spaulding  
Ms. Vivian Swift  
Ms. Teri Trivizas

### **ABC ALTERNATES**

Ms. Susana Alvarez-Diaz  
Mr. Jeffrey Codallo  
Ms. Kelli Cohen  
Ms. Annabel Delgado  
Mr. Charles Johnson, Jr.  
Ms. Ivonne Kearns

Ms. Sonia Lopez  
Ms. Dannie McMillon  
Ms. Carolyn Nelson-Goedert  
Ms. Ethel Pruitt  
Ms. Kathleen Vergara  
Ms. Darlene Walker

**SCHOOLS ON ADVISED STATUS  
2011-2012**

Some schools have been placed on advised status for the 2010-2011 school year signifying that Region personnel and community members should monitor the student enrollment at selected schools. The Attendance Boundary Committee (ABC) recommended that the following schools be placed on advised status:

**Region I**

N/A

**Region II**

Edison Park Elementary  
Morningside Elementary  
North County Elementary  
Thena C. Crowder Elementary  
Horace Mann Middle  
Miami Edison Middle  
Norland Middle  
Parkway Middle  
Miami Edison Senior High

**Region III**

Charles R. Drew Elementary  
Frederick Douglass Elementary  
Paul L. Dunbar Elementary  
Dr. Martin L. King Elementary  
Liberty City Elementary  
Orchard Villa Elementary  
Phillis Wheatley Elementary  
Brownsville Middle  
Charles R. Drew Middle  
Jose de Diego Middle  
Booker T. Washington Senior High  
Miami Jackson Senior High

**Region IV**

Cypress Elementary

**Region V**

Florida City Elementary  
Laura C. Saunders Elementary  
Campbell Drive Middle  
Homestead Senior High

# REGION I

**Broadmoor Elementary School**

3401 N.W. 83 Street  
Miami, FL 33147

**Dr. Henry W. Mack/West Little River Elementary School**

2450 N.W. 84 Street  
Miami, FL 33147

**RECOMMENDATION**

- The new boundary for Broadmoor Elementary School (Area A) is as follows:

Begin at Seaboard Railroad and NW 97 Street  
East on N.W. 97 Street to N.W. 27 Avenue (West side)  
South to Florida East Coast Railroad  
West to Seaboard Railroad  
North to N.W. 97 Street,  
point of beginning.

- The new boundary for Dr. Henry W. Mack/West Little River Elementary School (Area B) is as follows:

Begin at N.W. 95 Street and N.W. 27 Avenue  
East to N.W. 18 Avenue  
South to N.W. 79 Street (West side)  
West to N.W. 27 Avenue  
North to N.W. 95 Street (East side),  
point of beginning.

- Change the grade configuration at Dr. Henry W. Mack/West Little River Elementary School from K-5 to K-8.
- Assign sixth grade students to Dr. Henry W. Mack/West Little River Elementary School for the 2011-2012 school year, include seventh grade students for the 2012-2013 school year and then include eighth grade students for the 2013-2014 school year.
- Beginning in the 2011-2012 school year all current fifth grade students at Dr. Henry W. Mack/West Little River K-8 Center shall have the choice of attending Dr. Henry W. Mack/West Little River K-8 Center or attending the middle school that serves their residence address for grades six, seven and eight.

## EFFECT

- New boundaries will be established for Broadmoor Elementary School and Dr. Henry W. Mack/West Little River Elementary School. These schools will no longer serve as Controlled Choice schools
- Approximately three hundred ninety-nine (399) kindergarten through fifth grade students (Area A), will attend Broadmoor Elementary School beginning in the 2011-2012 school year.
- Approximately three hundred twelve (312) kindergarten through sixth grade students (Area B) will attend Dr. Henry W. Mack/West Little River K-8 Center beginning in the 2011-2012 school year.
- Broadmoor Elementary School and Dr. Henry W. Mack/West Little River K-8 Center will remain in the Miami Central Senior High School Feeder Pattern.

Capacity/Membership																		
School Name	Current 2010-2011						Projected 2011-2012						Projected 2012-2013					
	Grade Configuration	Student Enrollment	Perm FISH Cap	% Util Perm FISH Cap	Perm & Temp FISH Cap	% Util Perm & Temp	Grade Configuration	Student Enrollment	Perm FISH Cap	% Util Perm FISH Cap	Perm & Temp FISH Cap	% Util Perm & Temp	Grade Configuration	Student Enrollment	Perm FISH Cap	% Util Perm FISH Cap	Perm & Temp FISH Cap	% Util Perm & Temp
Broadmoor Elementary	K-5	426	690	62	690	62	K-5	399	690	58	690	58	K-5	382	690	55	690	55
Dr. Henry W. Mack/West Little River Elementary	K-5	371	628	59	628	59	K-6	312	628	50	628	50	K-7	398	628	63	628	63

**Miami-Dade County Public Schools  
Attendance Boundary Committee  
Student Diversity Factors\***

**Broadmoor Elementary**

<b>Student Diversity Factors</b>	<b>Current Percentage 2010-2011</b>	<b>Projected Percentage 2011-2012</b>	<b>Projected Percentage 2012-2013</b>
White	2	2	2
Hispanic	67	73	73
Black (Non-Hispanic)	31	25	25
Asian	NA	NA	NA
Indian	NA	NA	NA
Multi-racial	NA	NA	NA
FRL**	97	97	97
LEP***	39	62	65
ESE**** (Excluding Gifted)	9	7	7
Male	49	49	49
Female	51	51	51

\* This chart must be submitted for each school affected by an ABC Recommendation. When submitting an ABC Recommendation for a school, this chart should follow the ABC Recommendation Data Form.

\*\* FRL = Free/Reduced Lunch Status

\*\*\* LEP = Limited English Proficient

\*\*\*\* ESE = Exceptional Student Education

**Miami-Dade County Public Schools  
Attendance Boundary Committee  
Student Diversity Factors\***

**Dr. Henry W. Mack/West Little River Elementary**

<b>Student Diversity Factors</b>	<b>Current Percentage 2010-2011</b>	<b>Projected Percentage 2011-2012</b>	<b>Projected Percentage 2012-2013</b>
White	1	1	1
Hispanic	37	25	25
Black (Non-Hispanic)	62	74	74
Asian	NA	NA	NA
Indian	NA	NA	NA
Multi-racial	NA	NA	NA
FRL**	96	97	97
LEP***	26	17	17
ESE**** (Excluding Gifted)	7	10	10
Male	51	50	50
Female	49	50	50

\* This chart must be submitted for each school affected by an ABC Recommendation. When submitting an ABC Recommendation for a school, this chart should follow the ABC Recommendation Data Form.

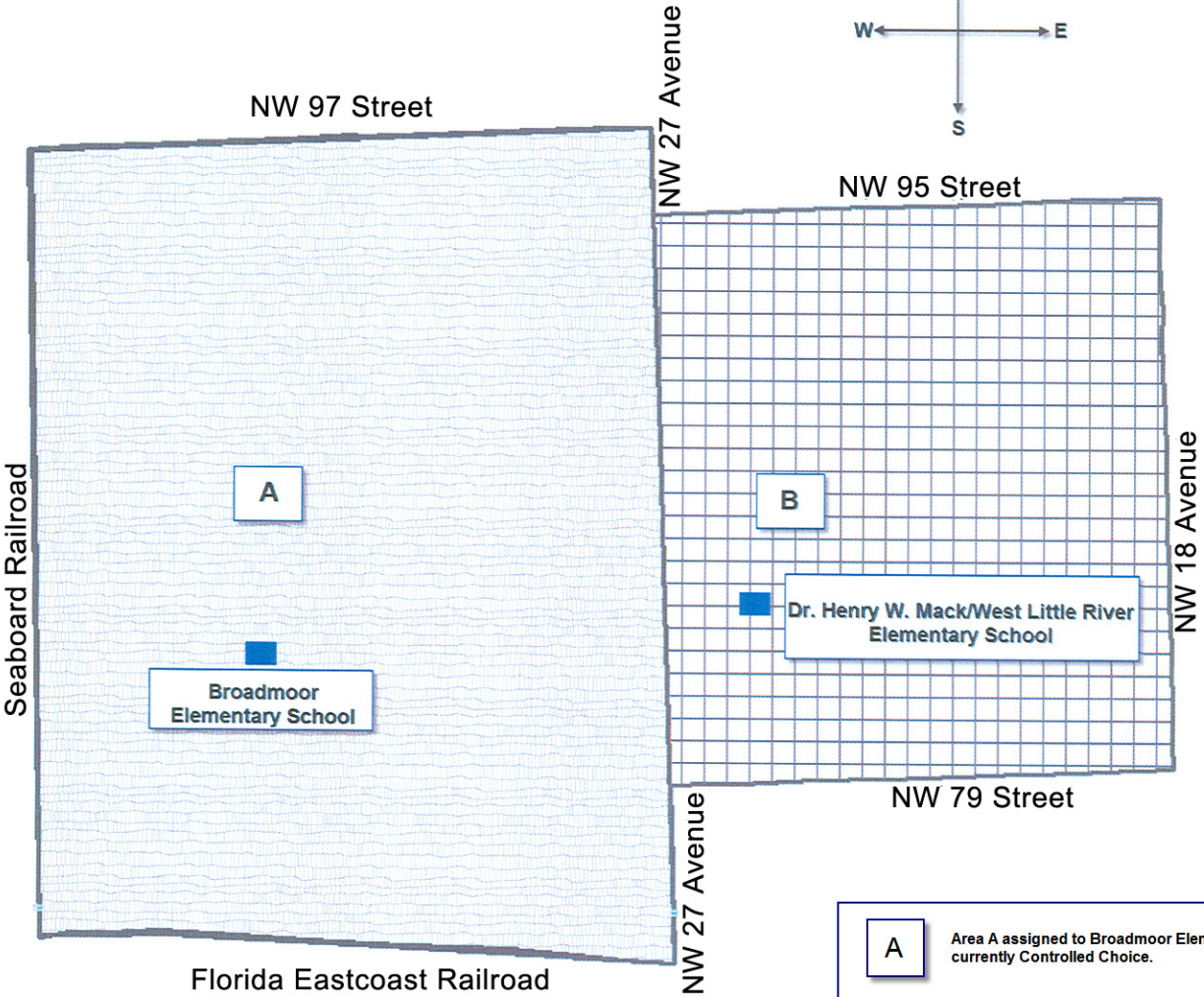
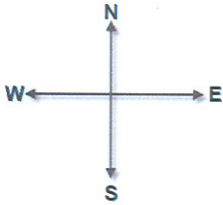
\*\* FRL = Free/Reduced Lunch Status

\*\*\* LEP = Limited English Proficient

\*\*\*\* ESE = Exceptional Student Education

Broadmoor Elementary School  
 3401 N.W. 83 Street  
 Miami, FL 33147

Dr. Henry W. Mack/West Little River  
 Elementary School  
 2450 N.W. 84 Street  
 Miami, FL 33147



**A** Area A assigned to Broadmoor Elementary School currently Controlled Choice.

**B** Area B assigned to Dr. Henry W. Mack/West Little River Elementary School currently Controlled Choice.

**Jose Marti Middle School**

5701 W. 24 Avenue  
Hialeah, FL 33016

**Miami Lakes Middle School**

6425 Miami Lakeway North  
Miami Lakes, FL 33014

**Ernest R Graham Elementary School**

7330 W. 32 Avenue  
Hialeah, FL 33016

**Palm Lakes Elementary School**

7450 W. 16 Avenue  
Hialeah, FL 33014

**RECOMMENDATION**

- Assign Area (A):

Begin at Interstate 75  
and W. 24 Avenue  
South to W. 60 Street  
West to W. 28 Avenue  
North to N.W. 138 Street  
East to Interstate 75  
and W. 24 Avenue,  
point of beginning.

- Assign Area (B):

Begin at Interstate 75 and  
Palmetto Expressway (#826)  
South to W. 68 Street  
West to W. 24 Avenue  
North to Interstate 75  
East to Palmetto Expressway (#826),  
point of beginning.

- The new boundary for Miami Lakes Middle School is the following:

Begin at Okeechobee Road  
 (US Highway #27) and NW 170 Street  
 East to N.W. 77 Court  
 South to N.W. 162 Street (extended)  
 East to the Palmetto Expressway (#826)  
 East along Palmetto Expressway to  
 N.W. 57 Avenue  
 South to W. 72 Street (Hialeah)  
 West to W. 8 Avenue  
 South to W. 71 Street  
 West to W. 10 Avenue  
 North to W. 77 Street  
 West to W. 12 Avenue (Ludlam Road)  
 South to W. 68 Street  
 West to W. 16 Avenue  
 South to W. 64 Street  
 West to Palmetto Expressway (#826)  
 North to West 68 Street (NW 122 Street)  
 West to W. 24 Avenue  
 South to W. 60 Street  
 West to W. 28 Avenue  
 North to N.W. 138 Street  
 West to Okeechobee Road  
 (US Highway 27)  
 Northwest to N.W. 170 Street,  
 point of beginning.

- Change the grade configuration at Ernest R Graham Elementary School from K-5 to K-8.
- Assign sixth grade students to Ernest R Graham K-8 Center for the 2011-2012 school year, include seventh grade students for the 2012-2013 school year and then include eighth grade students for the 2013-2014 school year.
- Beginning in the 2011-2012 school year, all current fifth grade students at Ernest R Graham K-8 Center shall have the choice of attending Ernest R Graham K-8 Center or attending the middle school that serves their residence address for grades six, seven and eight.

## EFFECT

- New boundaries will be established for Miami Lakes Middle School.
- Approximately one hundred one (101) fifth grade students (Area A), currently attending Ernest R Graham Elementary School shall have their choice of being assigned to Ernest R Graham K-8 Center or be assigned to the middle school that serves their residence address.
- Approximately one hundred ten (110) fourth grade students (Area A), currently attending Ernest R Graham Elementary School shall have their choice of being assigned to Ernest R Graham K-8 Center or be assigned to the middle school that serves their residence address.
- Approximately thirty-three (33) fifth grade students (Area B), currently residing in the Jose Marti Middle School attendance zone, will be assigned to Miami Lakes Middle School for the 2011-2012 school year.
- Approximately sixteen (16) fourth grade students (Area B), currently residing in the Jose Marti Middle School attendance zone, will be assigned to Miami Lakes Middle School for the 2012-2013 school year.
- When these students enter ninth grade they shall attend the high school that serves their residence address.
- Ernest R Graham K-8 Center will remain in the Barbara Goleman Senior High School Feeder Pattern.

Capacity/Membership																		
School Name	Current 2010-2011						Projected 2011-2012						Projected 2012-2013					
	Grade Configuration	Student Enrollment	Perm FISH Cap	% Util Perm FISH Cap	Perm & Temp FISH Cap	% Util Perm & Temp	Grade Configuration	Student Enrollment	Perm FISH Cap	% Util Perm FISH Cap	Perm & Temp FISH Cap	% Util Perm & Temp	Grade Configuration	Student Enrollment	Perm FISH Cap	% Util Perm FISH Cap	Perm & Temp FISH Cap	% Util Perm & Temp
Miami Lakes Middle	6-8	794	966	82	1045	76	6-8	827	966	86	1045	79	6-8	843	966	87	1045	81
Ernest R Graham Elementary	K-5	1265	1592	79	1592	79	K-6	1421	1592	89	1592	89	K-7	1617	1592	102	1592	102
Palm Lakes Elementary	K-5	903	1014	89	1014	89	K-5	853	1014	84	1014	84	K-5	861	1014	85	1014	85

**Miami-Dade County Public Schools  
Attendance Boundary Committee  
Student Diversity Factors\***

**Miami Lakes Middle**

<b>Student Diversity Factors</b>	<b>Current Percentage 2010-2011</b>	<b>Projected Percentage 2011-2012</b>	<b>Projected Percentage 2012-2013</b>
White	4	4	4
Hispanic	84	84	84
Black (Non-Hispanic)	11	11	11
Asian	1	1	1
Indian	NA	NA	NA
Multi-racial	NA	NA	NA
FRL**	83	84	84
LEP***	12	12	12
ESE**** (Excluding Gifted)	12	12	12
Male	51	51	51
Female	49	49	49

\* This chart must be submitted for each school affected by an ABC Recommendation. When submitting an ABC Recommendation for a school, this chart should follow the ABC Recommendation Data Form.

\*\* FRL = Free/Reduced Lunch Status

\*\*\* LEP = Limited English Proficient

\*\*\*\* ESE = Exceptional Student Education

**Miami-Dade County Public Schools  
Attendance Boundary Committee  
Student Diversity Factors\***

**Ernest R Graham Elementary**

<b>Student Diversity Factors</b>	<b>Current Percentage 2010-2011</b>	<b>Projected Percentage 2011-2012</b>	<b>Projected Percentage 2012-2013</b>
White	2	2	2
Hispanic	97	97	97
Black (Non-Hispanic)	1	1	1
Asian	NA	NA	NA
Indian	NA	NA	NA
Multi-racial	NA	NA	NA
FRL**	86	86	86
LEP***	44	44	44
ESE**** (Excluding Gifted)	8	8	8
Male	52	52	52
Female	48	48	48

\* This chart must be submitted for each school affected by an ABC Recommendation. When submitting an ABC Recommendation for a school, this chart should follow the ABC Recommendation Data Form.

\*\* FRL = Free/Reduced Lunch Status

\*\*\* LEP = Limited English Proficient

\*\*\*\* ESE = Exceptional Student Education

**Miami-Dade County Public Schools  
Attendance Boundary Committee  
Student Diversity Factors\***

**Palm Lakes Elementary**

<b>Student Diversity Factors</b>	<b>Current Percentage 2010-2011</b>	<b>Projected Percentage 2011-2012</b>	<b>Projected Percentage 2012-2013</b>
White	3	3	3
Hispanic	96	96	96
Black (Non-Hispanic)	1	1	1
Asian	NA	NA	NA
Indian	NA	NA	NA
Multi-racial	NA	NA	NA
FRL**	87	88	87
LEP***	42	42	42
ESE**** (Excluding Gifted)	15	15	15
Male	55	55	55
Female	45	45	45

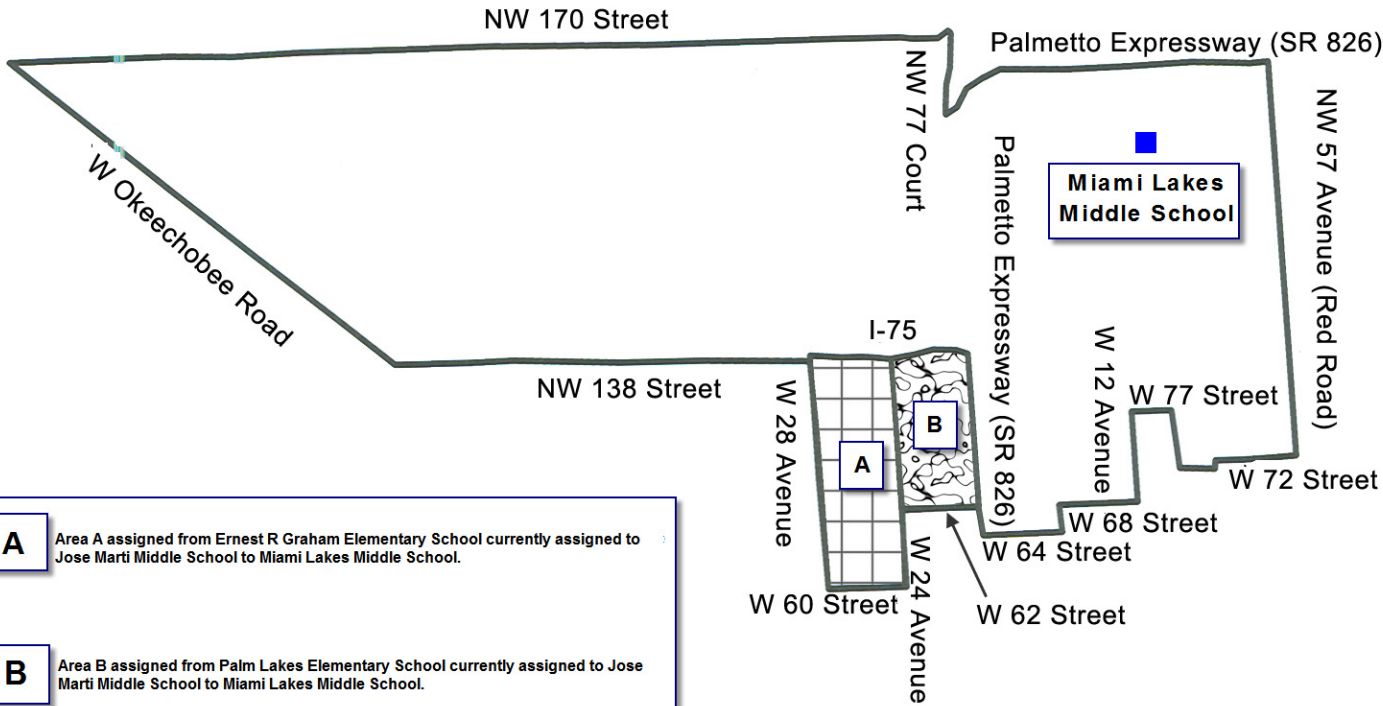
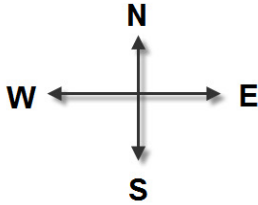
\* This chart must be submitted for each school affected by an ABC Recommendation. When submitting an ABC Recommendation for a school, this chart should follow the ABC Recommendation Data Form.

\*\* FRL = Free/Reduced Lunch Status

\*\*\* LEP = Limited English Proficient

\*\*\*\* ESE = Exceptional Student Education

**Miami Lakes Middle School**  
**6425 Miami Lakeway North**  
**Miami Lakes, FL 33014**



**A** Area A assigned from Ernest R Graham Elementary School currently assigned to Jose Marti Middle School to Miami Lakes Middle School.

**B** Area B assigned from Palm Lakes Elementary School currently assigned to Jose Marti Middle School to Miami Lakes Middle School.

**Jose Marti Middle School**

5701 W. 24 Avenue  
Hialeah, FL 33016

**Palm Springs Middle School**

1025 W. 56 Street  
Hialeah, FL 33012

**Ben Sheppard Elementary School**

5700 W. 24 Avenue  
Hialeah, FL 33016

**West Hialeah Gardens Elementary School**

11990 N.W. 92 Avenue  
Hialeah Gardens, FL 33018

**RECOMMENDATION**

- Assign Area (A):

Begin at W. 49 Street (N.W. 103 Street)  
and Palmetto Expressway (#826)  
West on W. 49 Street (N.W. 103 Street) to  
W. 26 Avenue extended (BOTH SIDES)  
North to W. 60 Street  
East to W. 24 Avenue  
North to W. 68 Street  
East to Palmetto Expressway (#826)  
South to W. 49 Street (N.W. 103 Street),  
point of beginning.

- Assign Area (B):

Begin at W. 60 Street and W. 26 Avenue  
South to N.W. 103 Street  
West to W. 28 Avenue  
North to W. 60 Street  
East to W. 26 Avenue,  
point of beginning.

- The new boundary for Palm Springs Middle School is the following:

Begin at W. 72 Street  
and W. 4 Avenue (Red Road)  
South to W. 65 Street  
East to Palm Avenue  
South to W. 49 Street (N.W. 103 Street)  
West to W. 4 Avenue (Red Road)  
South to W. 37 Street  
West to W. 12 Avenue (Ludlam Road)  
North to W. 49 Street (N.W. 103 Street)  
West to W. 16 Avenue  
North to W. 56 Street  
West to Palmetto Expressway (SR #826)  
South to W. 49 Street (N.W. 103 Street)  
West to W. 28 Avenue  
North to W. 60 Street  
East to W. 24 Avenue  
North to W. 68 Street (N.W. 122 Street)  
East to Palmetto Expressway (SR #826)  
South to W. 64 Street  
East to W. 16 Avenue  
North to W. 68 Street (N.W. 122 Street)  
East to W. 12 Avenue (Ludlam Road)  
North to W. 77 Street  
East to W. 10 Avenue  
South to W. 71 Street  
East to W. 8 Avenue  
North to W. 72 Street  
East to W. 4 Avenue (Red Road),  
point of beginning.

## **EFFECT**

- New attendance boundary will be established for Palm Springs Middle School.
- Approximately one hundred fifty-four (154) fifth grade students (Area A), currently residing in the Jose Marti Middle School attendance zone will be assigned to Palm Springs Middle School for the 2011-2012 school year.
- Approximately one hundred thirty-four (134) fourth grade students (Area A), currently residing in the Jose Marti Middle School attendance zone will be assigned to Palm Springs Middle School for the 2012-2013 school year.
- Approximately twenty-six (26) fifth grade students (Area B), currently residing in the Jose Marti Middle School attendance zone will be assigned to Palm Springs Middle School for the 2011-2012 school year.
- Approximately twenty (20) fourth grade students (Area B), currently residing in the Jose Marti Middle School attendance zone will be assigned to Palm Springs Middle School for the 2012-2013 school year.

Capacity/Membership																		
School Name	Current 2010-2011						Projected 2011-2012						Projected 2012-2013					
	Grade Configuration	Student Enrollment	Perm FISH Cap	% Util Perm FISH Cap	Perm & Temp FISH Cap	% Util Perm & Temp	Grade Configuration	Student Enrollment	Perm FISH Cap	% Util Perm FISH Cap	Perm & Temp FISH Cap	% Util Perm & Temp	Grade Configuration	Student Enrollment	Perm FISH Cap	% Util Perm FISH Cap	Perm & Temp FISH Cap	% Util Perm & Temp
Palm Springs Middle	6-8	1115	1336	83	1395	80	6-8	1295	1336	97	1395	93	6-8	1449	1336	108	1395	104
Ben Sheppard Elementary	K-5	1070	802	133	1334	80	K-5	1028	802	128	1334	77	K-5	997	802	124	1334	75
West Hiialeah Gardens Elementary	K-5	1187	1241	96	1241	96	K-5	1071	1241	86	1241	86	K-5	1037	1241	84	1241	84

**Miami-Dade County Public Schools  
Attendance Boundary Committee  
Student Diversity Factors\***

**Palm Springs Middle**

<b>Student Diversity Factors</b>	<b>Current Percentage 2010-2011</b>	<b>Projected Percentage 2011-2012</b>	<b>Projected Percentage 2012-2013</b>
White	2	1	1
Hispanic	96	97	97
Black (Non-Hispanic)	1	1	1
Asian	1	1	1
Indian	NA	NA	NA
Multi-racial	NA	NA	NA
FRL**	90	91	91
LEP***	21	22	23
ESE**** (Excluding Gifted)	15	14	14
Male	55	54	54
Female	45	46	46

\* This chart must be submitted for each school affected by an ABC Recommendation. When submitting an ABC Recommendation for a school, this chart should follow the ABC Recommendation Data Form.

\*\* FRL = Free/Reduced Lunch Status

\*\*\* LEP = Limited English Proficient

\*\*\*\* ESE = Exceptional Student Education

**Miami-Dade County Public Schools  
Attendance Boundary Committee  
Student Diversity Factors\***

**Ben Sheppard Elementary**

<b>Student Diversity Factors</b>	<b>Current Percentage 2010-2011</b>	<b>Projected Percentage 2011-2012</b>	<b>Projected Percentage 2012-2013</b>
White	2	2	2
Hispanic	97	97	97
Black (Non-Hispanic)	1	1	1
Asian	NA	NA	NA
Indian	NA	NA	NA
Multi-racial	NA	NA	NA
FRL**	93	93	93
LEP***	50	50	50
ESE**** (Excluding Gifted)	12	12	12
Male	53	53	53
Female	47	47	47

\* This chart must be submitted for each school affected by an ABC Recommendation. When submitting an ABC Recommendation for a school, this chart should follow the ABC Recommendation Data Form.

\*\* FRL = Free/Reduced Lunch Status

\*\*\* LEP = Limited English Proficient

\*\*\*\* ESE = Exceptional Student Education

**Miami-Dade County Public Schools  
Attendance Boundary Committee  
Student Diversity Factors\***

**West Hialeah Gardens Elementary**

<b>Student Diversity Factors</b>	<b>Current Percentage 2010-2011</b>	<b>Projected Percentage 2011-2012</b>	<b>Projected Percentage 2012-2013</b>
White	2	2	2
Hispanic	97	97	97
Black (Non-Hispanic)	1	1	1
Asian	NA	NA	NA
Indian	NA	NA	NA
Multi-racial	NA	NA	NA
FRL**	85	85	85
LEP***	49	49	49
ESE**** (Excluding Gifted)	7	7	7
Male	53	53	53
Female	47	47	47

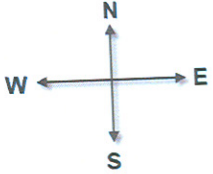
\* This chart must be submitted for each school affected by an ABC Recommendation. When submitting an ABC Recommendation for a school, this chart should follow the ABC Recommendation Data Form.

\*\* FRL = Free/Reduced Lunch Status

\*\*\* LEP = Limited English Proficient

\*\*\*\* ESE = Exceptional Student Education

**Palm Springs Middle School**  
 1025 W. 56 Street  
 Hialeah, FL 33012



- A** Area A assigned from Ben Sheppard Elementary School currently assigned to Jose Marti Middle School to Palm Springs Middle School
- B** Area B assigned from West Hialeah Gardens Elementary School currently assigned to Jose Marti Middle School to Palm Springs Middle School

**North Dade Middle School**

1840 N.W. 157 Street  
Miami, FL 33054

**Westview Middle School**

1901 NW 127 Street  
Miami, FL 33167

**Dr. Robert B. Ingram Elementary School**

600 Ahmad Street  
Opa Locka, FL 33054

**Lakeview Elementary School**

1290 N.W. 115 Street  
Miami, FL 33167

**Henry E.S. Reeves Elementary School**

2005 N.W. 111 Street  
Miami, FL 33167

**Carrie P. Meek/Westview Elementary School**

2101 N.W. 127 Street  
Miami, FL 33167

**RECOMMENDATION**

- Assign Area (A):

Begin at N.W. 15 Avenue  
and N.W. 123 Street  
East to North-South Expressway (I-95)  
South to N.W. 111 Street  
West to N.W. 12 Avenue  
South to N.W. 107 Street  
West to N.W. 15 Avenue  
North to N.W. 123 Street,  
point of beginning

- Assign Area (B):

Begin at N.W. 15 Avenue  
and N.W. 123 Street  
South to N.W. 107 Street  
West to Seaboard Railroad  
North to N.W. 119 Street  
East to N.W. 19 Avenue  
North to N.W. 123 Street  
East to N.W. 15 Avenue,  
point of beginning.

- Assign Area (C):

Begin at N.W. 27 Avenue  
and N.W. 135 Street  
East to N.W. 15 Avenue  
South to N.W. 123 Street  
West to N.W. 19 Avenue  
South to N.W. 119 Street  
West to CSX Railroad  
North on the CSX Railroad to N.W. 127 Street  
East to N.W. 27 Avenue  
North to N.W. 135 Street,  
point of beginning.

- Assign Area (D):

Begin at N.W. 27 Avenue and  
Seaboard Railroad  
South to N.W. 127 Street  
West to Seaboard Railroad  
North to N.W. 135 Street  
Northeast along Seaboard Railroad  
To N.W. 27 Avenue,  
point of beginning.

- The new boundary for North Dade Middle School is the following:

Begin at N.W. 37 Avenue  
and N.W. 171 Street  
East to N.W. 27 Avenue  
South to Palmetto Expressway (#826)  
(N.W. 167 Street)  
East on Palmetto Expressway (#826)  
to Seaboard Railroad  
Southwest to N.W. 151 Street  
South on N.W. 17 Avenue  
to N.W. 135 Street  
East to N.W. 15 Avenue  
South to N.W. 123 Street  
East to North-South Expressway (I-95)  
South to N.W. 111 Street  
West to N.W. 12 Avenue  
South to N.W. 107 Street  
West to Seaboard Railroad  
North along Seaboard Railroad  
to N.W. 135 Street  
West to N.W. 42 Avenue  
North to Biscayne Canal  
East to N.W. 37 Avenue  
North to N.W. 171 Street,  
point of beginning.

- Change the grade configuration at Carrie P. Meek/Westview Elementary School from K-5 to K-8.
- Assign sixth grade students to Carrie P. Meek/Westview Elementary School for the 2011-2012 school year, include seventh grade students for the 2012-2013 school year and then include eighth grade students for the 2013-2014 school year.
- Beginning in the 2011-2012 school year, all current fifth grade students at Carrie P. Meek/Westview K-8 Center shall have the choice of attending Carrie P. Meek/Westview K-8 Center or attending the middle school that serves their residence address for grade six, seven and eight.

## EFFECT

- New attendance boundary will be established for North Dade Middle School.
- Approximately fifty-five (55) fifth grade students (Area A), currently residing in the Westview Middle School attendance zone will be assigned to North Dade Middle School for the 2011-2012 school year.
- Approximately seventy-one (71) fourth grade students (Area A), currently residing in the Westview Middle School attendance zone will be assigned to North Dade Middle School for the 2012-2013 school year.
- Approximately sixty-eight (68) fifth grade students (Area B), currently residing in the Westview Middle School attendance zone will be assigned to North Dade Middle School for the 2011-2012 school year.
- Approximately eighty-one (81) fourth grade students (Area B), currently residing in the Westview Middle School attendance zone will be assigned to North Dade Middle School for the 2012-2013 school year.
- Approximately fifty-five (55) fifth grade students (Area C), currently attending Carrie P. Meek/Westview Elementary School, shall have their choice of being assigned to Carrie P. Meek/Westview K-8 Center or be assigned to the middle school that serves their residence address.
- Approximately forty-eight (48) fourth grade students (Area C), currently attending Carrie P. Meek/Westview Elementary School, shall have their choice of being assigned to Carrie P. Meek/Westview K-8 Center or be assigned to the middle school that serves their residence address.
- Approximately twenty-three (23) fifth grade students (Area D), currently residing in the Westview Middle School attendance zone will be assigned to North Dade Middle School for the 2011-2012 school year.
- Approximately thirty-four (34) fourth grade students (Area D), currently residing in the Westview Middle School attendance zone will be assigned to North Dade Middle School for the 2012-2013 school year.
- When these students enter ninth grade they shall attend the high school that serves their residence address.
- Carrie P. Meek/Westview K-8 Center will remain in the Miami Central Senior High School Feeder Pattern.

School Name	Capacity/Membership																	
	Current 2010-2011						Projected 2011-2012						Projected 2012-2013					
	Grade Configuration	Student Enrollment	Perm FISH Cap	% Util Perm FISH Cap	Perm & Temp FISH Cap	% Util Perm & Temp	Grade Configuration	Student Enrollment	Perm FISH Cap	% Util Perm FISH Cap	Perm & Temp FISH Cap	% Util Perm & Temp	Grade Configuration	Student Enrollment	Perm FISH Cap	% Util Perm FISH Cap	Perm & Temp FISH Cap	% Util Perm & Temp
North Dade Middle	6-8	612	808	76	867	71	6-8	760	808	94	867	88	6-8	919	808	114	867	106
Dr. Robert B. Ingram Elementary	K-5	366	558	66	594	62	K-5	385	558	69	594	65	K-5	397	558	71	594	67
Lakeview Elementary	K-5	482	500	96	572	84	K-5	483	500	97	572	84	K-5	475	500	95	572	83
Henry E.S. Reeves Elementary	K-5	794	731	109	731	109	K-5	775	731	106	731	106	K-5	780	731	107	731	107
Carrie P. Meek/Westview Elementary	K-5	402	580	69	620	65	K-6	457	580	79	620	74	K-7	505	580	87	620	81

**Miami-Dade County Public Schools  
Attendance Boundary Committee  
Student Diversity Factors\***

**North Dade Middle**

<b>Student Diversity Factors</b>	<b>Current Percentage 2010-2011</b>	<b>Projected Percentage 2011-2012</b>	<b>Projected Percentage 2012-2013</b>
White	NA	1	1
Hispanic	11	13	13
Black (Non-Hispanic)	88	85	85
Asian	NA	NA	NA
Indian	NA	NA	NA
Multi-racial	1	1	1
FRL**	89	91	91
LEP***	3	7	7
ESE**** (Excluding Gifted)	10	10	10
Male	53	51	51
Female	47	49	49

\* This chart must be submitted for each school affected by an ABC Recommendation. When submitting an ABC Recommendation for a school, this chart should follow the ABC Recommendation Data Form.

\*\* FRL = Free/Reduced Lunch Status

\*\*\* LEP = Limited English Proficient

\*\*\*\* ESE = Exceptional Student Education

**Miami-Dade County Public Schools  
Attendance Boundary Committee  
Student Diversity Factors\***

**Dr. Robert B. Ingram Elementary School**

<b>Student Diversity Factors</b>	<b>Current Percentage 2010-2011</b>	<b>Projected Percentage 2011-2012</b>	<b>Projected Percentage 2012-2013</b>
White	1	1	1
Hispanic	21	21	21
Black (Non-Hispanic)	78	78	78
Asian	NA	NA	NA
Indian	NA	NA	NA
Multi-racial	NA	NA	NA
FRL**	100	100	100
LEP***	13	13	13
ESE**** (Excluding Gifted)	11	11	11
Male	50	50	50
Female	50	50	50

\* This chart must be submitted for each school affected by an ABC Recommendation. When submitting an ABC Recommendation for a school, this chart should follow the ABC Recommendation Data Form.

\*\* FRL = Free/Reduced Lunch Status

\*\*\* LEP = Limited English Proficient

\*\*\*\* ESE = Exceptional Student Education

**Miami-Dade County Public Schools  
Attendance Boundary Committee  
Student Diversity Factors\***

**Lakeview Elementary**

<b>Student Diversity Factors</b>	<b>Current Percentage 2010-2011</b>	<b>Projected Percentage 2011-2012</b>	<b>Projected Percentage 2012-2013</b>
White	2	2	2
Hispanic	22	22	22
Black (Non-Hispanic)	75	75	75
Asian	NA	NA	NA
Indian	NA	NA	NA
Multi-racial	1	1	1
FRL**	96	95	95
LEP***	36	36	36
ESE**** (Excluding Gifted)	9	9	9
Male	52	52	52
Female	48	48	48

\* This chart must be submitted for each school affected by an ABC Recommendation. When submitting an ABC Recommendation for a school, this chart should follow the ABC Recommendation Data Form.

\*\* FRL = Free/Reduced Lunch Status

\*\*\* LEP = Limited English Proficient

\*\*\*\* ESE = Exceptional Student Education

**Miami-Dade County Public Schools  
Attendance Boundary Committee  
Student Diversity Factors\***

**Henry E.S. Reeves Elementary**

<b>Student Diversity Factors</b>	<b>Current Percentage 2010-2011</b>	<b>Projected Percentage 2011-2012</b>	<b>Projected Percentage 2012-2013</b>
White	1	1	1
Hispanic	17	17	17
Black (Non-Hispanic)	81	81	81
Asian	NA	NA	NA
Indian	NA	NA	NA
Multi-racial	1	1	1
FRL**	94	94	94
LEP***	10	10	10
ESE**** (Excluding Gifted)	8	8	8
Male	51	51	51
Female	49	49	49

\* This chart must be submitted for each school affected by an ABC Recommendation. When submitting an ABC Recommendation for a school, this chart should follow the ABC Recommendation Data Form.

\*\* FRL = Free/Reduced Lunch Status

\*\*\* LEP = Limited English Proficient

\*\*\*\* ESE = Exceptional Student Education

**Miami-Dade County Public Schools  
Attendance Boundary Committee  
Student Diversity Factors\***

**Carrie P. Meek/Westview Elementary School**

<b>Student Diversity Factors</b>	<b>Current Percentage 2010-2011</b>	<b>Projected Percentage 2011-2012</b>	<b>Projected Percentage 2012-2013</b>
White	NA	NA	NA
Hispanic	15	15	15
Black (Non-Hispanic)	85	85	85
Asian	NA	NA	NA
Indian	NA	NA	NA
Multi-racial	NA	NA	NA
FRL**	96	96	96
LEP***	14	14	14
ESE**** (Excluding Gifted)	14	14	14
Male	54	54	54
Female	46	46	46

\* This chart must be submitted for each school affected by an ABC Recommendation. When submitting an ABC Recommendation for a school, this chart should follow the ABC Recommendation Data Form.

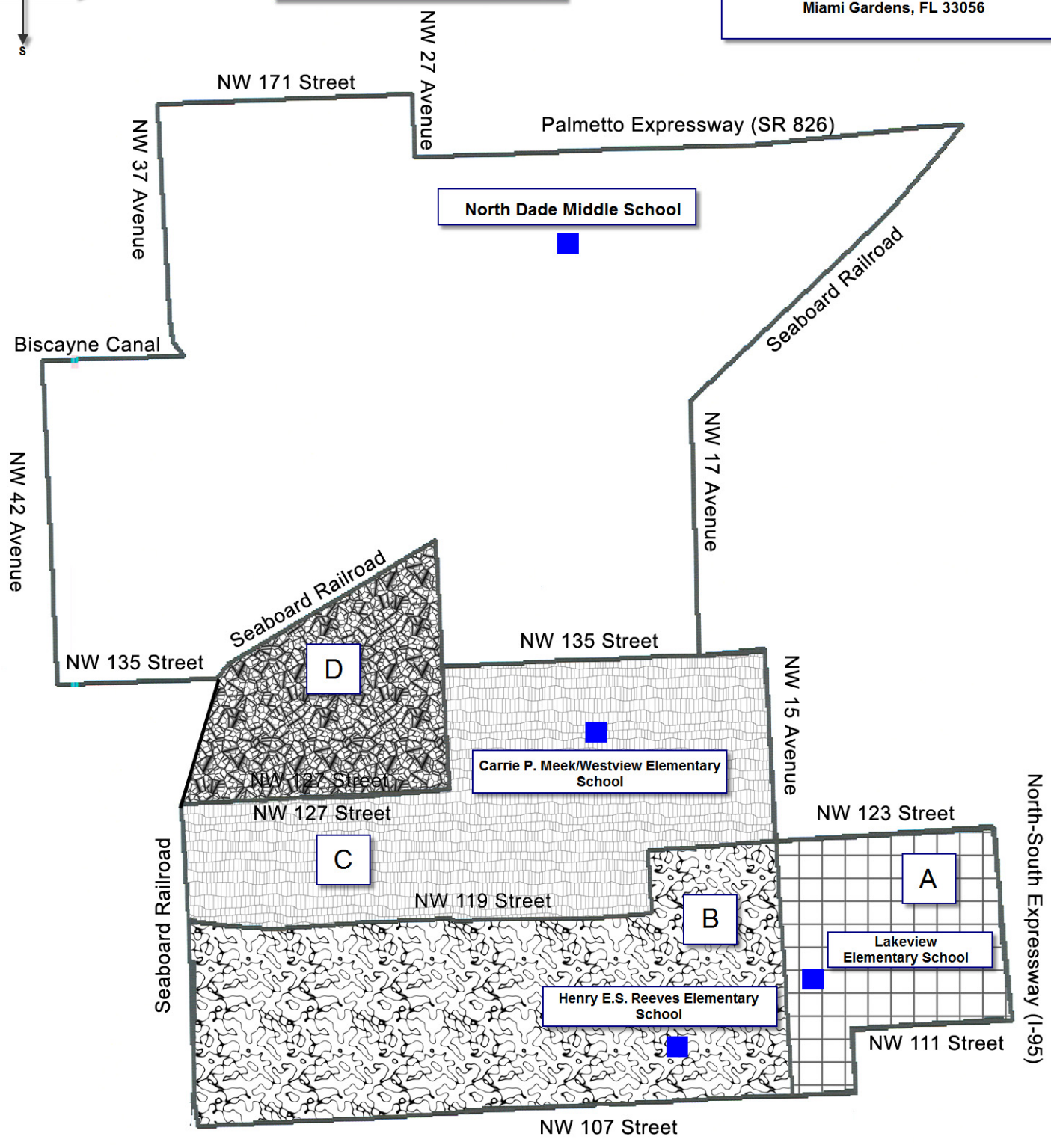
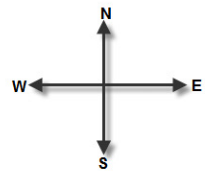
\*\* FRL = Free/Reduced Lunch Status

\*\*\* LEP = Limited English Proficient

\*\*\*\* ESE = Exceptional Student Education

**North Dade Middle School**  
 1840 N.W. 157 Street  
 Miami Gardens, FL 33054  
 Effective August 2012

**Note:**  
 North Dade Middle School  
 2011-2012  
 (At old Miami Carol City Senior High School)  
 3422 N.W. 187 Street  
 Miami Gardens, FL 33056



- A** Area A assigned from Lakeview Elementary School currently assigned to Westview Middle School to North Dade Middle School.
- B** Area B assigned from Henry E. S. Reeves Elementary School currently assigned to Westview Middle School to North Dade Middle School.
- C** Area C assigned from Carrie P. Meek/Westview Elementary School currently assigned to Westview Middle School to North Dade Middle School.
- D** Area D assigned from Dr. Robert B. Ingram Elementary School currently assigned to Westview Middle School to North Dade Middle School.

**Doral Middle School**  
5005 N.W. 112 Avenue  
Miami, FL 33178

**Ruben Dario Middle School**  
350 N.W. 97 Avenue  
Miami, Florida 33172

**Dr. Rolando Espinosa K-8 Center**  
11250 N.W. 86 Street  
Doral, FL 33178

**John I. Smith Elementary School**  
10415 N.W. 52 Street  
Miami, FL 33178

**Eugenia B. Thomas K-8 Center**  
5950 N.W. 114 Avenue  
Miami, FL 33178

**RECOMMENDATION**

- Assign Area (A):

Begin at Okeechobee Canal and N.W. 107 Avenue  
Southeast on Okeechobee Canal  
to Palmetto Expressway (#826)  
South along Palmetto Expressway (#826)  
to Seaboard Railroad  
(approximately N.W. 12 Street)  
West to N.W. 107 Avenue  
North to Okeechobee Canal,  
point of beginning.

- Assign Area (B):

Begin at N.W. 107 Avenue and N.W. 58 Street  
South on N.W. 107 Street to N.W. 12 Street  
West on N.W. 12 Street to  
Miami-Dade/Collier County Line  
North on Miami-Dade/Collier County Line to  
N.W. 62 Terrace extended  
East on N.W. 62 Terrace extended to N.W. 114 Street  
East on N.W. 58 Street to N.W. 107 Avenue,  
point of beginning.

- Assign Area (C):

Begin at N.W. 107 Avenue  
and Okeechobee Canal/Road (US27)  
South on N.W. 107 Avenue to N.W. 58 Street  
West on N.W. 58 Street to N.W. 114 Avenue  
North on N.W. 114 Avenue to N.W. 62 Terrace  
West on N.W. 62 Terrace extended to  
Miami-Dade/Collier County Line  
North on Miami-Dade/Collier County Line  
To N.W. 202 Street  
East on N.W. 202 Street to Okeechobee  
Canal/Road (US 27)  
Southeast on Okeechobee Canal to  
N.W. 107 Avenue,  
point of beginning.

- The new boundary for Ruben Dario Middle School is as follows:

Begin at N.W. 202 Street and W. Okeechobee Road (US27)  
 Southeast along W. Okeechobee Road (US27) to  
 Palmetto Expressway (#826)  
 South to N.W. 7 Street  
 West to N.W. 78 Avenue  
 North to Seaboard Railroad (approximately N.W. 12 Street),  
 West on Seaboard Railroad to N.W. 87 Avenue  
 South to N.W. 6 Street  
 East to N.W. 82 Avenue  
 South to W. Flagler Street  
 West to S.W. 92 Avenue  
 South to S.W. 4 Street  
 West to S.W. 100 Avenue  
 South to S.W. 8 Street  
 West to S.W. 113 Avenue  
 North to W. Flagler Street  
 East to S.W. 112 Avenue  
 North to N.W. 12 Street  
 West to Miami-Dade/Collier County Line  
 North to N.W. 202 Street  
 East to W. Okeechobee Road (US 27),  
 point of beginning.

- Change the grade configuration at John I. Smith Elementary School from K-5 to K-8.
- Assign sixth grade students to John I. Smith K-8 Center for the 2011-2012 school year, include seventh grade students for the 2012-2013 school year and then include eighth grade students for the 2013-2014 school year. Sixth grade students will be assigned to the John I. Smith K-8 Center campus. Seventh and eighth grade students will be housed at the Middle Learning Center (MLC) on the campus of what is presently Doral Middle School.
- Beginning in the 2011-2012 school year, all current fifth grade students at John I. Smith K-8 Center shall have the choice of attending John I. Smith K-8 Center or attending the middle school that serves their residence address for grades six, seven and eight.

## EFFECT

- New attendance boundary will be established for Ruben Dario Middle School.
- Approximately one hundred sixty-six (166) fifth grade students (Area A), currently attending John I. Smith Elementary School shall have their choice of being assigned to John I. Smith K-8 Center or be assigned to the middle school that serves their residence address.
- Approximately one hundred fifty-six (156) fourth grade students (Area A), currently attending John I. Smith Elementary School shall have their choice of being assigned to John I. Smith K-8 Center or be assigned to the middle school that serves their residence address.'
- Students in grades five, six and seven (Area B), currently attending Eugenia B. Thomas K-8 Center shall have their choice of being assigned to Eugenia B. Thomas K-8 Center or be assigned to the middle school that serves their residence address.
- Students in grades five, six and seven (Area C), currently attending Dr. Rolando Espinosa K-8 Center shall have their choice of being assigned to Dr. Rolando Espinosa K-8 Center or be assigned to the middle school that serves their residence address.
- When these students enter ninth grade they shall attend the high school that serves their residence address.
- Doral Middle School will not receive incoming sixth grade students for the 2011-2012 school year. Students that are presently in grades six and seven will continue at Doral Middle School to complete their middle school years and the Middle School portion will be phased out at Doral Middle School.
- John I. Smith K-8 Center will remain in the Ronald W. Reagan/Doral Senior High School Feeder Pattern.

School Name	Capacity/Membership																	
	Current 2010-2011						Projected 2011-2012						Projected 2012-2013					
	Grade Configuration	Student Enrollment	Perm FISH Cap	% Util Perm FISH Cap	Perm & Temp FISH Cap	% Util Perm & Temp	Grade Configuration	Student Enrollment	Perm FISH Cap	% Util Perm FISH Cap	Perm & Temp FISH Cap	% Util Perm & Temp	Grade Configuration	Student Enrollment	Perm FISH Cap	% Util Perm FISH Cap	Perm & Temp FISH Cap	% Util Perm & Temp
Doral Middle	6-8	791	1041	76	1041	76	7-8	468	1041	45	1041	45	7-8	211	1041	20	1041	20
Ruben Dario Middle	6-8	839	1043	80	1142	73	6-8	852	1043	82	1142	75	6-8	873	1043	84	1142	76
Dr. Rolando Espinosa K-8 Center	K-8	1756	1519	116	1519	116	K-8	1742	1519	115	1519	115	K-8	1728	1519	114	1519	114
John I. Smith Elementary	K-5	1124	1205	93	1205	93	K-6	1290	1205	107	1205	107	K-7	1446	1205	120	1205	120
Eugenia B. Thomas K-8 Center	K-8	1563	1422	110	1598	98	K-8	1576	1422	110	1598	99	K-8	1568	1422	110	1598	98

**Miami-Dade County Public Schools  
Attendance Boundary Committee  
Student Diversity Factors\***

**Doral Middle School**

<b>Student Diversity Factors</b>	<b>Current Percentage 2010-2011</b>	<b>Projected Percentage 2011-2012</b>	<b>Projected Percentage 2012-2013</b>
White	9	9	9
Hispanic	76	76	76
Black (Non-Hispanic)	13	13	13
Asian	2	2	2
Indian	NA	NA	NA
Multi-racial	NA	NA	NA
FRL**	57	57	57
LEP***	11	11	11
ESE**** (Excluding Gifted)	9	9	9
Male	51	51	51
Female	49	49	49

\* This chart must be submitted for each school affected by an ABC Recommendation. When submitting an ABC Recommendation for a school, this chart should follow the ABC Recommendation Data Form.

\*\* FRL = Free/Reduced Lunch Status

\*\*\* LEP = Limited English Proficient

\*\*\*\* ESE = Exceptional Student Education

**Miami-Dade County Public Schools  
Attendance Boundary Committee  
Student Diversity Factors\***

**Ruben Dario Middle School**

<b>Student Diversity Factors</b>	<b>Current Percentage 2010-2011</b>	<b>Projected Percentage 2011-2012</b>	<b>Projected Percentage 2012-2013</b>
White	2	2	2
Hispanic	95	95	95
Black (Non-Hispanic)	2	2	2
Asian	1	1	1
Indian	NA	NA	NA
Multi-racial	NA	NA	NA
FRL**	87	87	87
LEP***	18	18	18
ESE**** (Excluding Gifted)	11	11	11
Male	56	56	56
Female	44	44	44

\* This chart must be submitted for each school affected by an ABC Recommendation. When submitting an ABC Recommendation for a school, this chart should follow the ABC Recommendation Data Form.

\*\* FRL = Free/Reduced Lunch Status

\*\*\* LEP = Limited English Proficient

\*\*\*\* ESE = Exceptional Student Education

**Miami-Dade County Public Schools  
Attendance Boundary Committee  
Student Diversity Factors\***

**Dr. Rolando Espinosa K-8 Center**

<b>Student Diversity Factors</b>	<b>Current Percentage 2010-2011</b>	<b>Projected Percentage 2011-2012</b>	<b>Projected Percentage 2012-2013</b>
White	7	7	7
Hispanic	90	90	90
Black (Non-Hispanic)	1	1	1
Asian	2	2	2
Indian	NA	NA	NA
Multi-racial	NA	NA	NA
FRL**	36	36	36
LEP***	35	35	35
ESE**** (Excluding Gifted)	4	4	4
Male	51	51	51
Female	49	49	49

\* This chart must be submitted for each school affected by an ABC Recommendation. When submitting an ABC Recommendation for a school, this chart should follow the ABC Recommendation Data Form.

\*\* FRL = Free/Reduced Lunch Status

\*\*\* LEP = Limited English Proficient

\*\*\*\* ESE = Exceptional Student Education

**Miami-Dade County Public Schools  
Attendance Boundary Committee  
Student Diversity Factors\***

**John I. Smith Elementary**

<b>Student Diversity Factors</b>	<b>Current Percentage 2010-2011</b>	<b>Projected Percentage 2011-2012</b>	<b>Projected Percentage 2012-2013</b>
White	11	11	11
Hispanic	82	82	82
Black (Non-Hispanic)	1	1	1
Asian	5	5	5
Indian	NA	NA	NA
Multi-racial	1	1	1
FRL**	39	39	39
LEP***	29	29	29
ESE**** (Excluding Gifted)	8	8	8
Male	54	54	54
Female	46	46	46

\* This chart must be submitted for each school affected by an ABC Recommendation. When submitting an ABC Recommendation for a school, this chart should follow the ABC Recommendation Data Form.

\*\* FRL = Free/Reduced Lunch Status

\*\*\* LEP = Limited English Proficient

\*\*\*\* ESE = Exceptional Student Education

**Miami-Dade County Public Schools  
Attendance Boundary Committee  
Student Diversity Factors\***

**Eugenia B. Thomas K-8 Center**

<b>Student Diversity Factors</b>	<b>Current Percentage 2010-2011</b>	<b>Projected Percentage 2011-2012</b>	<b>Projected Percentage 2012-2013</b>
White	10	10	10
Hispanic	87	87	87
Black (Non-Hispanic)	1	1	1
Asian	2	2	2
Indian	NA	NA	NA
Multi-racial	NA	NA	NA
FRL**	35	35	35
LEP***	31	31	31
ESE**** (Excluding Gifted)	7	7	7
Male	53	53	53
Female	47	47	47

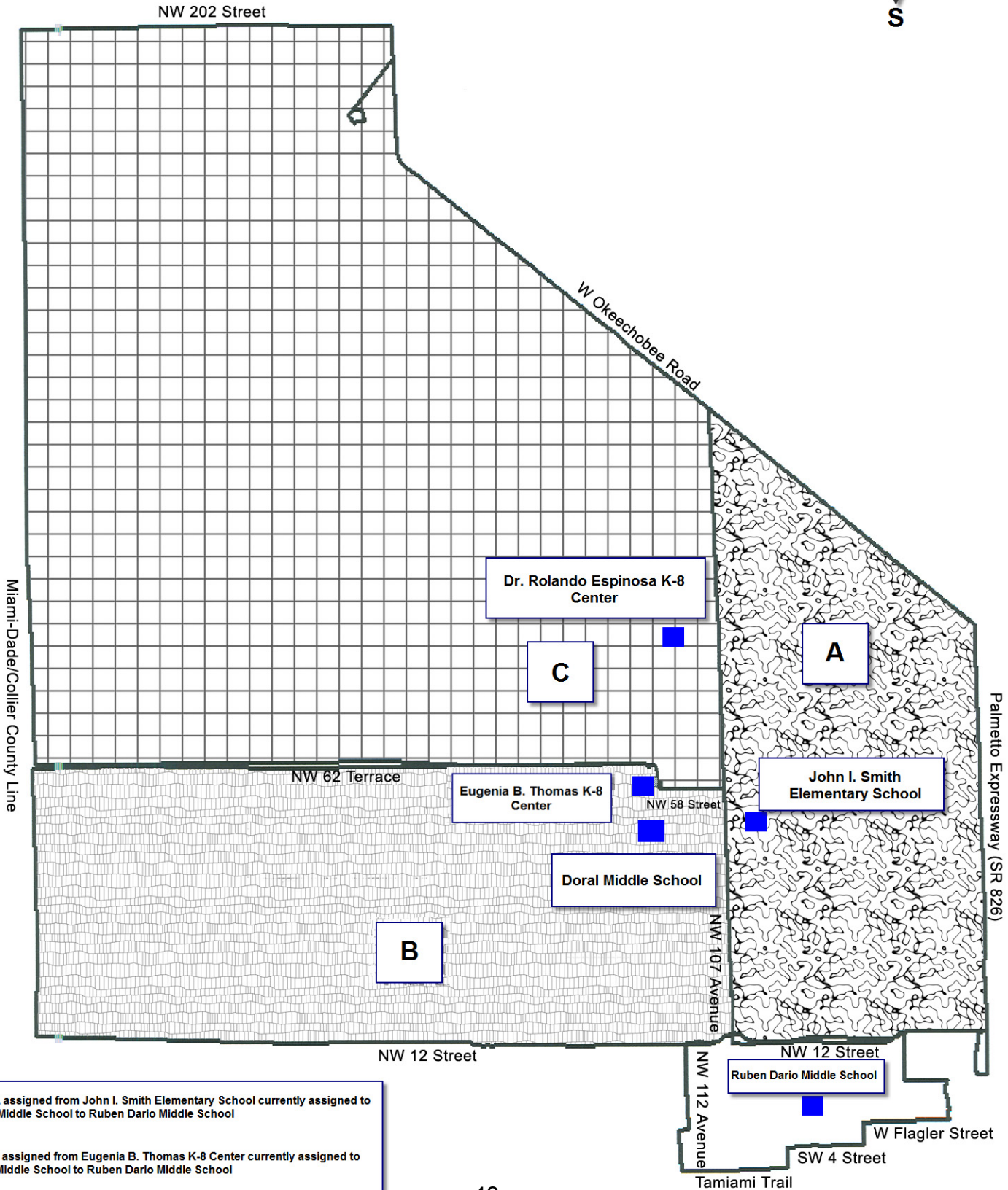
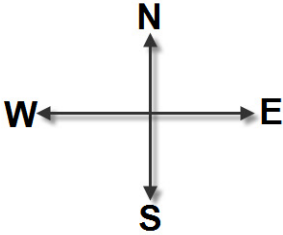
\* This chart must be submitted for each school affected by an ABC Recommendation. When submitting an ABC Recommendation for a school, this chart should follow the ABC Recommendation Data Form.

\*\* FRL = Free/Reduced Lunch Status

\*\*\* LEP = Limited English Proficient

\*\*\*\* ESE = Exceptional Student Education

**Ruben Dario Middle School**  
**350 N.W. 97 Avenue**  
**Miami, FL 33172**



- A** Area A assigned from John I. Smith Elementary School currently assigned to Doral Middle School to Ruben Dario Middle School
- B** Area B assigned from Eugenia B. Thomas K-8 Center currently assigned to Doral Middle School to Ruben Dario Middle School
- C** Area C assigned from Dr. Rolando Espinosa K-8 Center currently assigned to Doral Middle School to Ruben Dario Middle School

# **REGION II**

**Thomas Jefferson Middle School**

525 N,W. 147 Street  
Miami, Florida 33168

**RECOMMENDATION**

- Assign Area (A):

Begin at N.W. 142 Street and N.W. 17 Avenue  
East to North-South Expressway (I-95)  
South to N.W. 123 Street  
West to N.W. 15 Avenue  
North to N.W. 135 Street  
West to N.W. 17 Avenue  
North to N.W. 142 Street,  
point of beginning.

- The new boundary for Thomas Jefferson Middle is the following:

Begin at N.E. 167 Street and N.E. 3 Avenue  
South to N.E. 165 Street  
East to N.E. 4 Avenue  
South to 161 Street  
East to N.E. 5 Avenue  
South to N.E. 159 Street  
East to N.E. 12 Avenue  
South to N.E. 151 Street  
West to Spur Canal (approximately NE 5 Avenue)  
Southwest to Biscayne River Canal  
(approximately N.E. 143 Street)  
South to N.E. 135 Street  
West to North Miami Avenue  
South to N.W. 111 Street  
West to N.W. 3 Avenue extended  
South to N.W. 109 Street  
West to North-South Expressway (I-95)  
North to N.W. 123 Street  
West to N.W. 15 Avenue  
North to N.W. 135 Street  
West to N.W. 17 Avenue  
North to Seaboard Railroad  
Northeast along Seaboard Railroad to  
N.W. 167 Street  
East to N.E. 3 Avenue,  
point of beginning.

- To accommodate a grade configuration change (K-8) at Benjamin Franklin Elementary School, the boundaries of Thomas Jefferson Middle School are being expanded to provide a traditional middle school option.
- Provide students from Benjamin Franklin Elementary School a traditional middle school option for sixth grade in 2011-2012, seventh grade in 2012-2013, and eighth grade in 2013-2014.

## EFFECT

- New attendance boundary will be established for Thomas Jefferson Middle School.
- The new boundary will add a minimal number of students to Thomas Jefferson Middle School from Benjamin Franklin Elementary School, whose parents choose the traditional middle school option.
- Students from Benjamin Franklin Elementary School residing in Area (A) who currently feed into Westview Middle School will be assigned to Thomas Jefferson Middle School if a traditional middle school option is selected for the 2011-2012 school year.
- All new students in grades six, seven and eight from Benjamin Franklin Elementary School living in Area (A) who currently feed into Westview Middle School will be assigned to Thomas Jefferson Middle School for the 2011-2012 school year.
- Students from Benjamin Franklin Elementary School choosing to attend Thomas Jefferson Middle School will remain in the Miami Central Senior High feeder pattern. Thomas Jefferson Middle School students living within the existing boundary will remain in the North Miami Senior High feeder pattern.

Capacity/Membership																
School Name	Current 2010-2011					Projected 2011-2012					Projected 2012-2013					
	Grade Configuration	Student Enrollment	Perm FISH Cap	% Util Perm FISH Cap	Perm & Temp FISH Cap	% Util Perm FISH Cap	Student Enrollment	Perm FISH Cap	% Util Perm FISH Cap	Perm & Temp FISH Cap	% Util Perm FISH Cap	Student Enrollment	Perm FISH Cap	% Util Perm FISH Cap		
Thomas Jefferson	6-8	535	826	65	974	55	507	826	61	974	52	520	826	63	974	53

**Miami-Dade County Public Schools  
Attendance Boundary Committee  
Student Diversity Factors\***

**Thomas Jefferson Middle**

<b>Student Diversity Factors</b>	<b>Current Percentage 2010-2011</b>	<b>Projected Percentage 2011-2012</b>	<b>Projected Percentage 2012-2013</b>
White	0	0	0
Hispanic	7	7	7
Black (Non-Hispanic)	92	92	92
Asian	1	1	1
Indian	0	0	0
Multi-racial	0	0	0
FRL**	91	91	91
LEP***	19	19	19
ESE**** (Excluding Gifted)	17	13	9
Male	54	53	49
Female	46	47	51

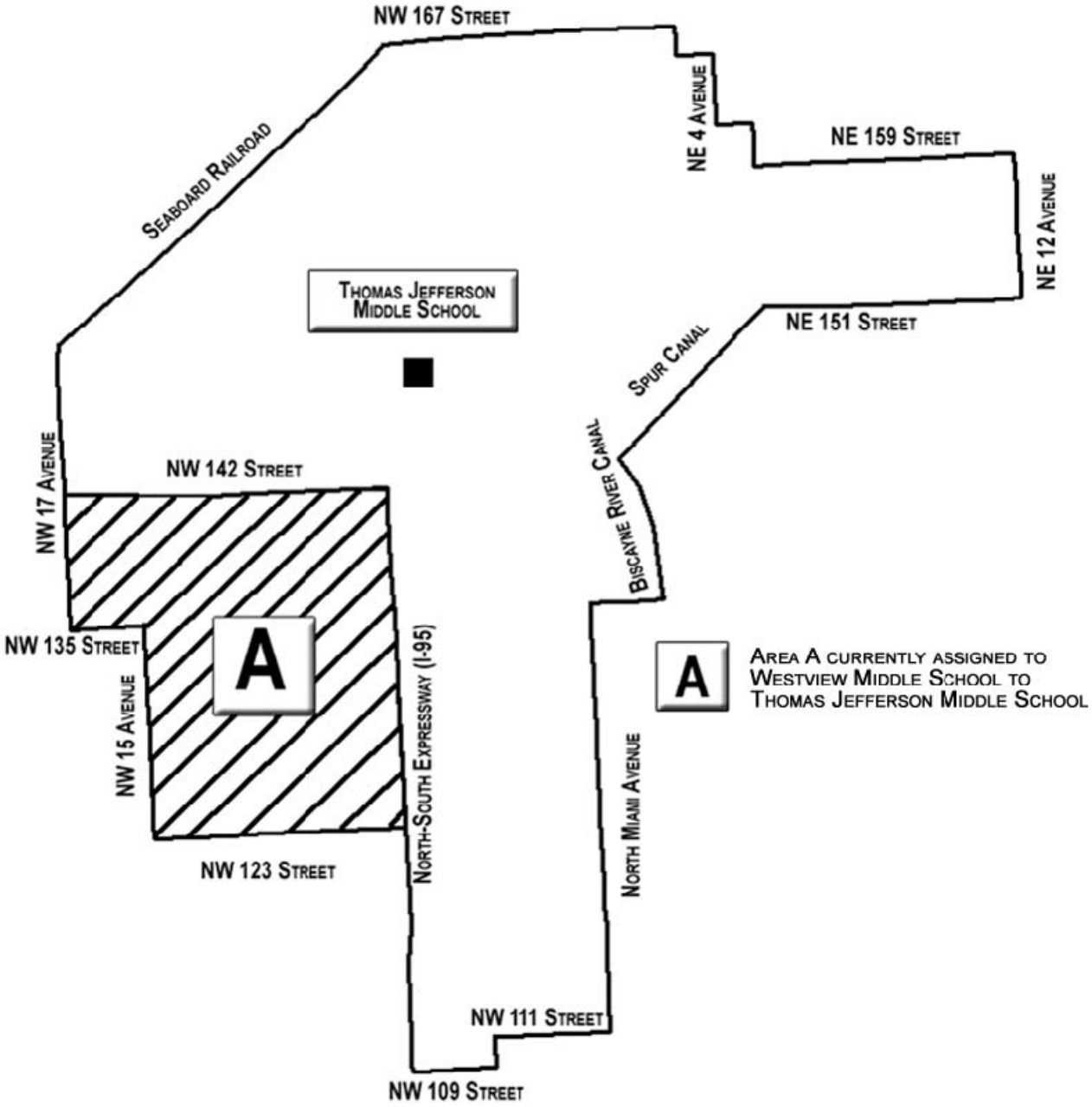
\* This chart must be submitted for each school affected by an ABC Recommendation. When submitting an ABC Recommendation for a school, this chart should follow the ABC Recommendation Data Form.

\*\* FRL = Free/Reduced Lunch Status

\*\*\* LEP = Limited English Proficient

\*\*\*\* ESE = Exceptional Student Education

THOMAS JEFFERSON MIDDLE SCHOOL  
525 NW 147TH STREET  
MIAMI, FLORIDA 33168



# **REGION III**

**Earlington Heights Elementary School**

4750 N.W. 22 Avenue  
Miami, Florida 33142

**Melrose Elementary School**

3050 N.W. 35 Street  
Miami, Florida 33142

**RECOMMENDATION**

- Assign Area (A):

Begin at Seaboard Railroad and N.W. 49 Street  
East on N.W. 49 Street to N.W. 30 Avenue  
North on N.W. 30 Avenue to N.W. 60 Street  
East on N.W. 60 Street to N.W. 27 Avenue  
North on N.W. 27 Ave to N.W. 62 Street  
East on N.W. 62 Street to N.W. 24 Avenue  
South on N.W. 24 Avenue to N.W. 54 Street  
East on N.W. 54 Street to N.W. 23 Avenue  
South on N.W. 23 Ave to N.W. 52 Street  
East on N.W. 52 Street to N.W. 19 Avenue  
South on N.W. 19 Ave to N.W. 46 Street  
West on N.W. 46 Street to N.W. 21 Avenue  
South on N.W. 21 Avenue to Airport Expressway (SR 112)  
West on Airport Expressway (SR 112) to Seaboard Railroad  
North on Seaboard Railroad to N.W. 49 Street,  
point of beginning

Currently assigned to Earlington Heights Elementary School and Melrose Elementary School Controlled Choice Area to Earlington Heights Elementary School.

- Assign Area (B):

Begin at Miami Canal and Airport Expressway (SR 112)  
Northeast on State Road 112 to N.W. 24 Avenue  
South on N.W. 24 Avenue to N.W. 20 Street  
West on N.W. 20 Street to N.W. 27 Avenue  
South on N.W. 27 Avenue to Miami Canal  
Northwest on Miami Canal to Airport Expressway (SR 112),  
point of beginning

Currently assigned to Melrose Elementary School and Earlington Heights Elementary School Controlled Choice Area to Melrose Elementary School.

- The new boundary for Earlington Heights Elementary School is the following:

Begin at Seaboard Railroad and N.W. 49 Street  
East on N.W. 49 Street to N.W. 30 Avenue  
North on N.W. 30 Avenue to N.W. 60 Street  
East on N.W. 60 Street to N.W. 27 Avenue  
North on N.W. 27 Ave to N.W. 62 Street  
East on N.W. 62 Street to N.W. 24 Avenue  
South on N.W. 24 Avenue to N.W. 54 Street  
East on N.W. 54 Street to N.W. 23 Avenue  
South on N.W. 23 Ave to N.W. 52 Street  
East on N.W. 52 Street to N.W. 19 Avenue  
South on N.W. 19 Ave to N.W. 46 Street  
West on N.W. 46 Street to N.W. 21 Avenue  
South on N.W. 21 Avenue to Airport Expressway (SR 112)  
West on Airport Expressway (SR 112) to Seaboard Railroad  
North on Seaboard Railroad to N.W. 49 Street,  
point of beginning

- The new boundary for Melrose Elementary School is the following:

Begin at Miami Canal and Airport Expressway (SR 112)  
Northeast on State Road 112 to N.W. 24 Avenue  
South on N.W. 24 Avenue to N.W. 20 Street  
West on N.W. 20 Street to N.W. 27 Avenue  
South on N.W. 27 Avenue to Miami Canal  
Northwest on Miami Canal to Airport Expressway (SR 112),  
point of beginning

## EFFECT

- New attendance boundaries will be established for Earlington Heights Elementary School and Melrose Elementary School Controlled Choice Area.
- Approximately one hundred six (106) kindergarten through fourth grade students, currently assigned to Melrose Elementary School will be assigned to Earlington Heights Elementary School for the 2011-2012 school year.
- Students within area (A) currently attending Melrose Elementary School in kindergarten through fourth grades will have the option of remaining at Melrose Elementary School or the option to attend Earlington Heights Elementary School, by transferring prior to the beginning of the 2011-2012 school year. (Transfer requests after August 2011, must have Region approval).
- Approximately thirty-three (33) kindergarten through fourth grade students, currently assigned to Earlington Heights Elementary School will be assigned to Melrose Elementary School for the 2011-2012 school year.
- Students within area (B) currently attending Earlington Heights Elementary School in kindergarten through fourth grades will have the option of remaining at Earlington Heights Elementary School or the option to attend Melrose Elementary School, by transferring prior to the beginning of the 2011-2012 school year. (Transfer requests after August 2011 must have Region approval).
- Earlington Heights Elementary School and Melrose Elementary School will remain in the Miami Northwestern Senior High School feeder pattern.

## Capacity Membership Data

School Name	Capacity/Membership																				
	Current 2010-2011				Projected 2011-2012				Projected 2012-2013												
	Grade Configuration	Student Enrollment	Perm FISH Cap	% Util Perm FISH Cap	Grade Configuration	Student Enrollment	Perm FISH Cap	% Util Perm FISH Cap	Grade Configuration	Student Enrollment	Perm FISH Cap	% Util Perm FISH Cap									
Earlington Heights Elementary	K-5	483	656	74	674	72	74	674	656	573	656	87	674	85	85	674	656	89	674	86	86
Melrose Elementary	K-5	580	608	95	608	95	95	608	608	490	608	81	608	81	81	608	608	78	608	78	78

**Miami-Dade County Public Schools  
Attendance Boundary Committee  
Student Diversity Factors\***

**Earlington Heights Elementary School**

<b>Student Diversity Factors</b>	<b>Current Percentage 2010-2011</b>	<b>Projected Percentage 2011-2012</b>	<b>Projected Percentage 2012-2013</b>
White	0	0	0
Hispanic	16	13	13
Black (Non-Hispanic)	84	87	87
Asian	0	0	0
Indian	0	0	0
Multi-racial	0	0	0
FRL**	98	98	98
LEP***	8	8	8
ESE**** (Excluding Gifted)	7	7	7
Male	51	51	51
Female	49	49	49

\* This chart must be submitted for each school affected by an ABC Recommendation. When submitting an ABC Recommendation for a school, this chart should follow the ABC Recommendation Data Form.

\*\* FRL = Free/Reduced Lunch Status

\*\*\* LEP = Limited English Proficient

\*\*\*\* ESE = Exceptional Student Education

**Miami-Dade County Public Schools  
Attendance Boundary Committee  
Student Diversity Factors\***

**Melrose Elementary School**

<b>Student Diversity Factors</b>	<b>Current Percentage 2010-2011</b>	<b>Projected Percentage 2011-2012</b>	<b>Projected Percentage 2012-2013</b>
White	0	0	0
Hispanic	82	88	88
Black (Non-Hispanic)	18	12	12
Asian	0	0	0
Indian	0	0	0
Multi-racial	0	0	0
FRL**	97	97	97
LEP***	39	39	39
ESE**** (Excluding Gifted)	16	16	16
Male	49	49	49
Female	51	51	51

\* This chart must be submitted for each school affected by an ABC Recommendation. When submitting an ABC Recommendation for a school, this chart should follow the ABC Recommendation Data Form.

\*\* FRL = Free/Reduced Lunch Status

\*\*\* LEP = Limited English Proficient

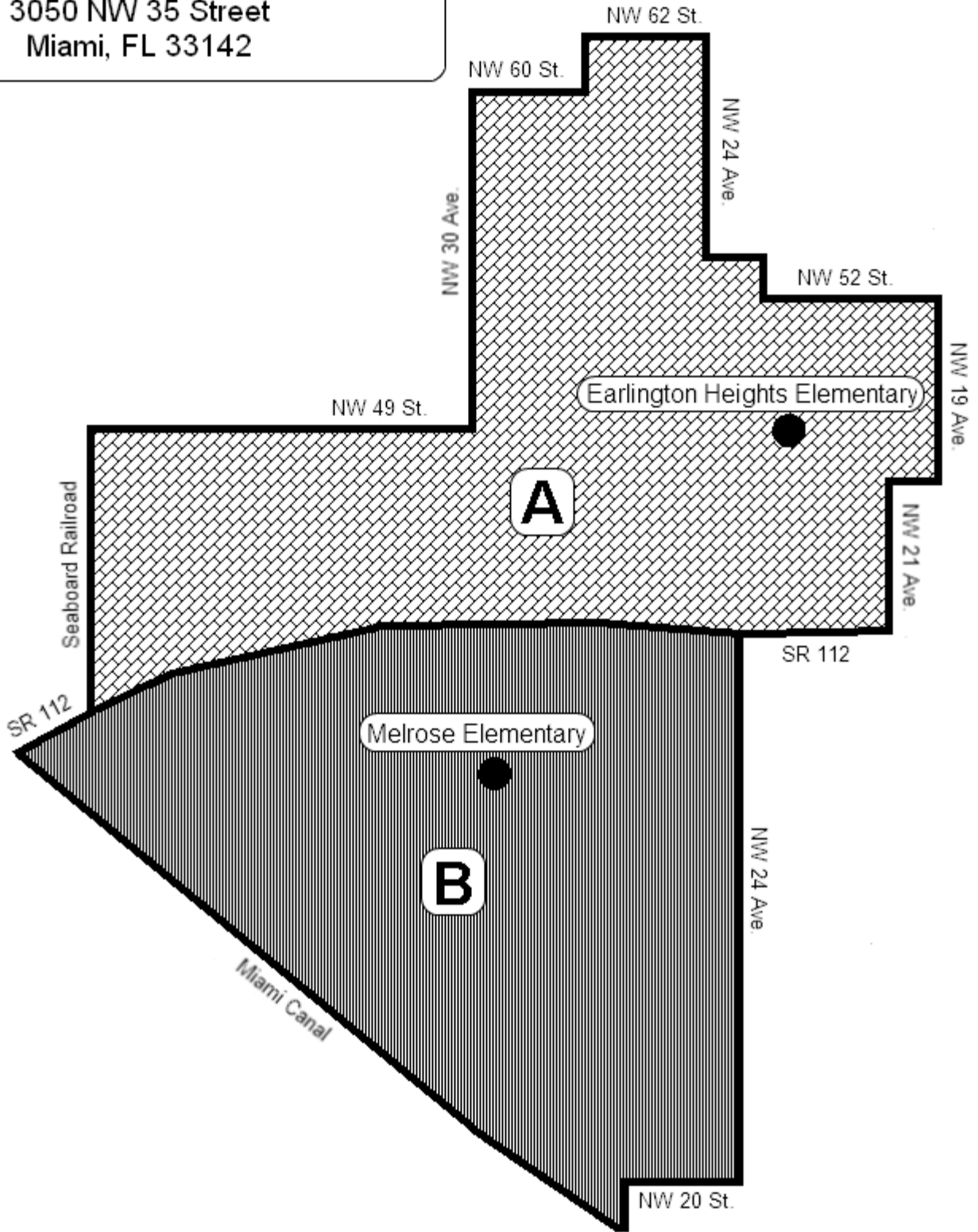
\*\*\*\* ESE = Exceptional Student Education

**Earlington Heights Elementary**

4750 NW 22 Avenue  
Miami, FL 33142

**Melrose Elementary**

3050 NW 35 Street  
Miami, FL 33142



**A** Area A assigned to Earlington Heights Elementary currently Control Choice

**B** Area B assigned to Melrose Elementary currently Control Choice

**Lenora B. Smith Elementary School**

4700 N.W. 12 Avenue  
Miami, Florida 33127

**Santa Clara Elementary School**

1051 N.W. 29 Terrace  
Miami, Florida 33127

**RECOMMENDATION**

- Assign Area (A):

Begin at N.W. 15 Avenue and N.W. 54 Street  
East on N.W. 54 Street to I-95  
South on I-95 to State Road 112  
West on State Road 112 to N.W. 15 Avenue  
North on N.W. 15 Avenue to N.W. 54 Street,  
point of beginning

Currently assigned to Lenora B. Smith Elementary School and Santa Clara Elementary School Controlled Choice Area to Lenora B. Smith Elementary School.

- Assign Area (B):

Begin at N.W. 14 Avenue and State Road 112  
East on State Road 112 to I-95  
South on I-95 to N.W. 28 Street  
West on N.W. 28 Street to N.W.14 Avenue  
North on N.W. 14 Avenue to State Road 112,  
point of beginning

Currently assigned to Santa Clara Elementary School and Lenora B. Smith Elementary School Controlled Choice Area to Santa Clara Elementary School.

- The new boundary for Lenora B. Smith Elementary School is the following:

Begin at N.W. 15 Avenue and N.W. 54 Street  
East on N.W. 54 Street to I-95  
South on I-95 to State Road 112  
West on State Road 112 to N.W. 15 Avenue  
North on N.W. 15 Avenue to N.W. 54 Street,  
point of beginning

- The new boundary for Santa Clara Elementary School is the following:

Begin at N.W. 14 Avenue and State Road 112  
East on State Road 112 to I-95  
South on I-95 to N.W. 28 Street  
West on N.W. 28 Street to N.W.14 Avenue  
North on N.W. 14 Avenue to State Road 112,  
point of beginning

## EFFECT

- New attendance boundaries will be established for Lenora B. Smith Elementary School and Santa Clara Elementary School Controlled Choice Area.
- Approximately sixty-four (64) kindergarten through fourth grade students, currently assigned to Santa Clara Elementary School, will be assigned to Lenora B. Smith Elementary School for the 2011-2012 school year.
- Students within area (A) currently attending Santa Clara Elementary School in kindergarten through fourth grades will have the option of remaining at Santa Clara Elementary School or the option to attend Lenora B. Smith Elementary School by transferring prior to the beginning of the 2011-2012 school year. (Transfer requests after August 2011 must have Region approval).
- Approximately fifty-seven (57) kindergarten through fourth grade students currently assigned to Lenora B. Smith Elementary School, will be assigned to Santa Clara Elementary School for the 2011-2012 school year.
- Students within area (B) currently attending Lenora B. Smith Elementary School in kindergarten through fourth grades will have the option of remaining at Lenora B. Smith Elementary School or the option to attend Santa Clara Elementary School by transferring prior to the beginning of the 2011-2012 school year. (Transfer requests after August 2011 must have Region approval).
- Lenora B. Smith Elementary School and Santa Clara Elementary School will remain in the Miami Jackson Senior High School feeder pattern.

## Capacity Membership Data

School Name	Capacity/Membership											
	Current 2010-2011				Projected 2011-2012				Projected 2012-2013			
	Grade Configuration	Student Enrollment	Perm FISH Cap	% Util Perm FISH Cap	Grade Configuration	Student Enrollment	Perm FISH Cap	% Util Perm FISH Cap	Grade Configuration	Student Enrollment	Perm FISH Cap	% Util Perm FISH Cap
Lenora B. Smith Elementary	K-5	522	736	71	K-5	526	736	71	K-5	523	736	71
Santa Clara Elementary	K-5	552	713	77	K-5	548	713	77	K-5	551	713	77

**Miami-Dade County Public Schools  
Attendance Boundary Committee  
Student Diversity Factors\***

**Lenora B. Smith Elementary School**

<b>Student Diversity Factors</b>	<b>Current Percentage 2010-2011</b>	<b>Projected Percentage 2011-2012</b>	<b>Projected Percentage 2012-2013</b>
White	0	0	0
Hispanic	16	18	18
Black (Non-Hispanic)	84	82	82
Asian	0	0	0
Indian	0	0	0
Multi-racial	0	0	0
FRL**	99	99	99
LEP***	12	12	12
ESE**** (Excluding Gifted)	17	17	17
Male	51	51	51
Female	49	49	49

\* This chart must be submitted for each school affected by an ABC Recommendation. When submitting an ABC Recommendation for a school, this chart should follow the ABC Recommendation Data Form.

\*\* FRL = Free/Reduced Lunch Status

\*\*\* LEP = Limited English Proficient

\*\*\*\* ESE = Exceptional Student Education

**Miami-Dade County Public Schools  
Attendance Boundary Committee  
Student Diversity Factors\***

**Santa Clara Elementary School**

<b>Student Diversity Factors</b>	<b>Current Percentage 2010-2011</b>	<b>Projected Percentage 2011-2012</b>	<b>Projected Percentage 2012-2013</b>
White	0	0	0
Hispanic	68	66	66
Black (Non-Hispanic)	32	34	34
Asian	0	0	0
Indian	0	0	0
Multi-racial	0	0	0
FRL**	96	96	96
LEP***	39	39	39
ESE**** (Excluding Gifted)	23	23	23
Male	52	52	52
Female	48	48	48

\* This chart must be submitted for each school affected by an ABC Recommendation. When submitting an ABC Recommendation for a school, this chart should follow the ABC Recommendation Data Form.

\*\* FRL = Free/Reduced Lunch Status

\*\*\* LEP = Limited English Proficient

\*\*\*\* ESE = Exceptional Student Education

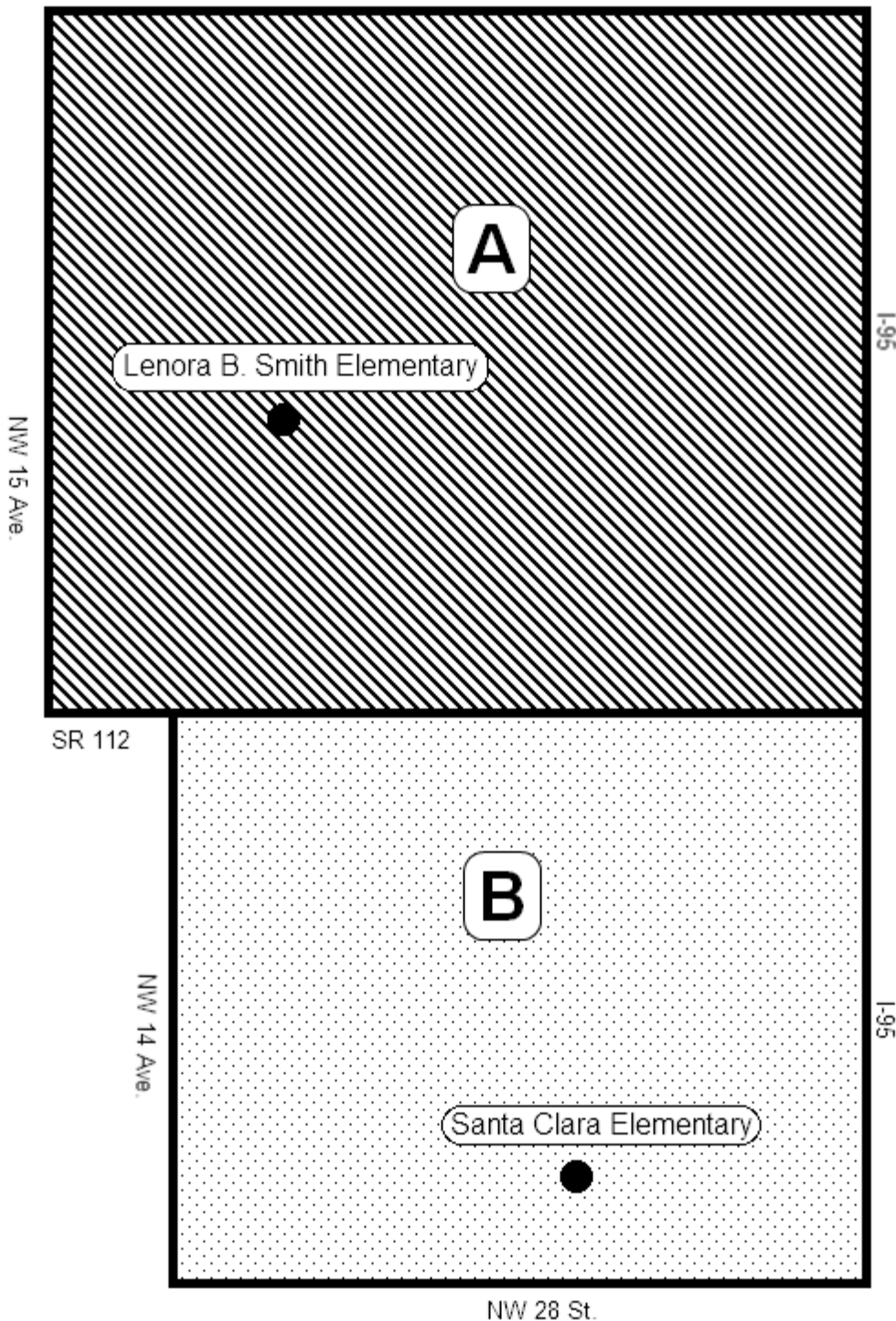
**Lenora Braynon Smith Elementary**

4700 NW 12 Avenue  
Miami, FL 33127

**Santa Clara Elementary**

1051 NW 29 Terrace  
Miami, FL 33127

NW 54 St.



- A** Area A assigned to Lenora B. Smith Elementary currently Control Choice
- B** Area B assigned to Santa Clara Elementary currently Control Choice

# **REGION IV**

**Dante B. Fascell Elementary School**  
15625 S.W. 80 Street  
Miami, Florida 33193

**Dr. Manuel C. Barreiro Elementary School**  
5200 S.W. 160 Avenue  
Miami, Florida 33185

**Lamar Louise Curry Middle School**  
15750 S.W. 47 Street  
Miami, Florida 33185

**Hammocks Middle School**  
9889 Hammocks Boulevard  
Miami, Florida 33196

**RECOMMENDATION**

- Establish a new boundary for Dante B. Fascell Elementary School for the 2011-2012 school year.

Assign current boundary for Dante B. Fascell Elementary School area:

Begin at S.W. 157 Avenue and S.W. 74 Lane  
East to S.W. 154 Avenue  
South to S.W. 80 Street  
East to S.W. 152 Avenue  
South to S.W. 88 Street (Kendall Drive)  
West to S.W. 157 Avenue  
North to S.W. 74 Lane,  
point of beginning.

Assign area (A):

Begin at S.W. 162 Avenue and S.W. 72 Street (Sunset Drive)  
East to S.W. 157 Avenue  
South to S.W. 88 Street (Kendall Drive)  
West to S.W. 158 Place  
North to S.W. 86 Terrace/Lane  
West to S.W. 162 Avenue  
North to S.W. 72 Street (Sunset Drive),  
point of beginning.

Currently assigned to Dr. Manuel C. Barreiro Elementary School.

- The new boundary for Dante B. Fascell Elementary School is the following:

Begin at S.W. 157 Avenue and S.W. 74 Lane  
East to S.W. 154 Avenue  
South to S.W. 80 Street  
East to S.W. 152 Avenue  
South to S.W. 88 Street (Kendall Drive)  
West to S.W. 158 Place  
North to S.W. 86 Terrace/Lane  
West to S.W. 162 Avenue  
North to S.W. 72 Street (Sunset Drive)  
East to S.W. 157 Avenue  
South to S.W. 74 Lane,  
point of beginning.

- The new boundary for Dr. Manuel C. Barreiro Elementary School is the following:

Begin at S.W. 47 Street and S.W. 157 Avenue  
South to S.W. 56 Street (Miller Road)  
West to S.W. 162 Avenue  
South to S.W. 85 Street/Terrace  
West to S.W. 164 Avenue  
North to S.W. 78 Street  
West to S.W. 167 Avenue  
North to S.W. 72 Street (Sunset Drive)  
West to Miami-Dade County Line  
North to S.W. 47 Street  
East to S.W. 157 Avenue,  
point of beginning.

- The new boundary for Lamar Louise Curry Middle School is the following:

Begin at Miami-Dade County Line and S.W. 42 Street (Bird Road)  
 East to S.W. 157 Avenue  
 South to S.W. 56 Street (Miller Road)  
 West to S.W. 162 Avenue  
 South to S.W. 86 Terrace/Lane  
 East to S.W. 158 Place  
 South to S.W. 88 Street (Kendall Drive)  
 West to S.W. 177 Avenue (Krome Avenue)  
 North to S.W. 72 Street (Sunset Drive)  
 West to S.W. 187 Avenue  
 North to S.W. 56 Street (Miller Road)  
 West to Miami-Dade County Line  
 North to S.W. 42 Street (Bird Road),  
 point of beginning.

- The new boundary for Hammocks Middle School is the following:

Begin at Miami-Dade County Line and S.W. 56 Street (Miller Road)  
 East to S.W. 187 Avenue  
 South to S.W. 72 Street (Sunset Drive)  
 East to S.W. 177 Avenue (Krome Avenue)  
 South to S.W. 88 Street (North Kendall Drive)  
 East to S.W. 158 Place  
 North to S.W. 86 Terrace/Lane  
 West to S.W. 162 Avenue  
 North to S.W. 72 Street (Sunset Drive)  
 East to S.W. 157 Avenue  
 South to S.W. 74 Lane  
 East to S.W. 154 Avenue  
 South to S.W. 80 Street  
 East to S.W. 152 Avenue  
 South to S.W. 88 Street (Kendall Drive)  
 East to SW 137 Avenue  
 South to S.W. 104 Street  
 West to S.W. 147 Avenue  
 South to S.W. 120 Street  
 West to the Miami-Dade County Line  
 North to S.W. 56 Street (Miller Road),  
 point of beginning.

<b>EFFECT</b>
---------------

- Approximately ninety-eight (98) kindergarten through fourth grade students who currently attend Dr. Manuel C. Barreiro Elementary School and live within Area A will have the option of attending Dante B. Fascell Elementary School for the 2011-2012 school year. All new students living in Area A will attend Dante B. Fascell Elementary School for the 2011-2012 school year.
- All new fifth grade students living in Area A will attend Hammocks Middle School for the 2011-2012 school year. Current fifth grade students in Area A will be allowed to attend Lamar Louise Curry Middle School for the 2011-2012 school year. Beginning with the 2012-2013 school year, all fifth grade students will attend Hammocks Middle School.
- All students from Dante B. Fascell Elementary School (Area B) who currently feed into Howard A. Doolin Middle School will be assigned to Hammocks Middle School for the 2012-2013 school year.

## Capacity Membership Data

School Name	Capacity/Membership																	
	Current 2010-2011				Projected 2011-2012				Projected 2012-2013									
	Grade Configuration	Student Enrollment	Perm FISH Cap	% Util Perm FISH Cap	Perm & Temp FISH Cap	% Util Perm & Temp	Grade Configuration	Student Enrollment	Perm FISH Cap	% Util Perm FISH Cap	Perm & Temp FISH Cap	% Util Perm & Temp						
Dr. Bowman Foster Ashe Elementary	PK-5	879	1157	76	1327	66												
Howard A. Doolin Middle	6-8	765	1033	74	1112	69												
Dante Fascell Elementary	PK-5	524	703	75	801	65	PK-5	550	703	78	801	69	PK-5	623	703	89	801	78
Lamar Louise Curry Middle	6-8	1056	1040	102	1040	101	6-8	1044	1040	100	1040	100	6-8	1019	1040	98	1040	98
Hammocks Middle	6-8	1228	1452	85	1670	73	6-8	1248	1452	86	1670	75	6-8	1309	1452	90	1670	78
Dr. Manuel C. Barreiro Elementary	PK-5	915	824	111	824	111	PK-5	900	824	109	824	109	PK-5	819	824	99	824	99
Bowman/Doolin K-8 Academy							PK-8	1527	2190	70	2437	63	PK-8	1567	2190	72	2437	64

**Miami-Dade County Public Schools  
Attendance Boundary Committee  
Student Diversity Factors\***

**Dante Fascell Elementary School**

<b>Student Diversity Factors</b>	<b>Current Percentage 2010-2011</b>	<b>Projected Percentage 2011-2012</b>	<b>Projected Percentage 2012-2013</b>
White	1	1	1
Hispanic	96	96	96
Black (Non-Hispanic)	2	2	2
Asian	1	1	1
Indian	0	0	0
Multi-racial	0	0	0
FRL**	82	82	82
LEP***	41	41	41
ESE**** (Excluding Gifted)	9	9	9
Male	46	46	46
Female	54	54	54

\* This chart must be submitted for each school affected by an ABC Recommendation. When submitting an ABC Recommendation for a school, this chart should follow the ABC Recommendation Data Form.

\*\* FRL = Free/Reduced Lunch Status

\*\*\* LEP = Limited English Proficient

\*\*\*\* ESE = Exceptional Student Education

**Miami-Dade County Public Schools  
Attendance Boundary Committee  
Student Diversity Factors\***

**Dr. Manuel C. Barreiro Elementary School**

<b>Student Diversity Factors</b>	<b>Current Percentage 2010-2011</b>	<b>Projected Percentage 2011-2012</b>	<b>Projected Percentage 2012-2013</b>
White	5	5	5
Hispanic	87	87	87
Black (Non-Hispanic)	2	2	2
Asian	4	4	4
Indian	0	0	0
Multi-racial	2	2	2
FRL**	62	62	62
LEP***	30	30	30
ESE**** (Excluding Gifted)	8	8	8
Male	50	50	50
Female	50	50	50

\* This chart must be submitted for each school affected by an ABC Recommendation. When submitting an ABC Recommendation for a school, this chart should follow the ABC Recommendation Data Form.

\*\* FRL = Free/Reduced Lunch Status

\*\*\* LEP = Limited English Proficient

\*\*\*\* ESE = Exceptional Student Education

**Miami-Dade County Public Schools  
Attendance Boundary Committee  
Student Diversity Factors\***

**Lamar Louise Curry Middle School**

<b>Student Diversity Factors</b>	<b>Current Percentage 2010-2011</b>	<b>Projected Percentage 2011-2012</b>	<b>Projected Percentage 2012-2013</b>
White	7	7	7
Hispanic	88	88	88
Black (Non-Hispanic)	2	2	2
Asian	3	3	3
Indian	0	0	0
Multi-racial	0	0	0
FRL**	63	63	63
LEP***	4	4	4
ESE**** (Excluding Gifted)	8	8	8
Male	47	47	47
Female	53	53	53

\* This chart must be submitted for each school affected by an ABC Recommendation. When submitting an ABC Recommendation for a school, this chart should follow the ABC Recommendation Data Form.

\*\* FRL = Free/Reduced Lunch Status

\*\*\* LEP = Limited English Proficient

\*\*\*\* ESE = Exceptional Student Education

**Miami-Dade County Public Schools  
Attendance Boundary Committee  
Student Diversity Factors\***

**Hammocks Middle School**

<b>Student Diversity Factors</b>	<b>Current Percentage 2010-2011</b>	<b>Projected Percentage 2011-2012</b>	<b>Projected Percentage 2012-2013</b>
White	11	11	11
Hispanic	79	79	79
Black (Non-Hispanic)	8	8	8
Asian	2	2	2
Indian	0	0	0
Multi-racial	1	1	0
FRL**	66	66	66
LEP***	8	8	8
ESE**** (Excluding Gifted)	12	12	12
Male	52	52	52
Female	48	48	48

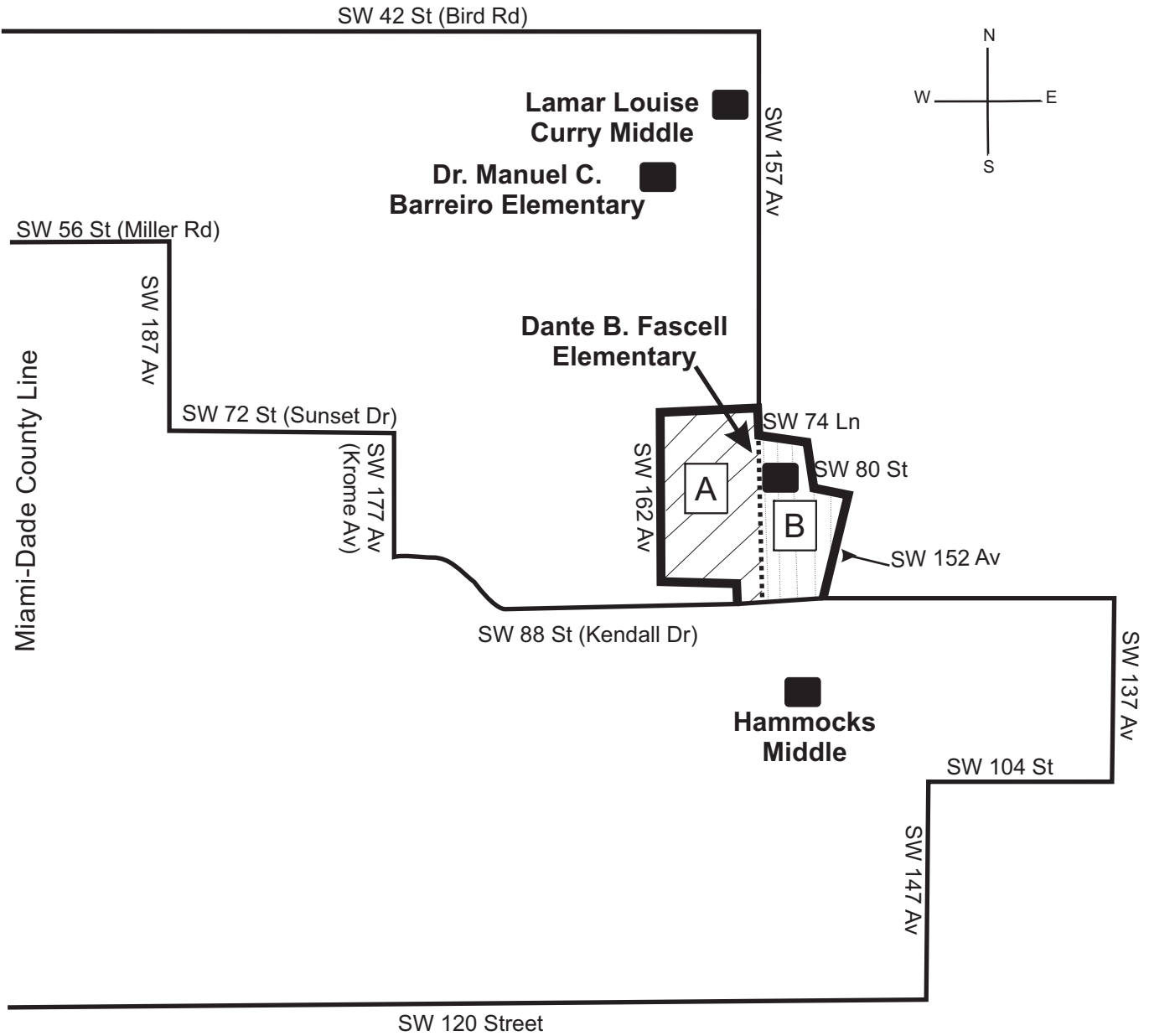
\* This chart must be submitted for each school affected by an ABC Recommendation. When submitting an ABC Recommendation for a school, this chart should follow the ABC Recommendation Data Form.

\*\* FRL = Free/Reduced Lunch Status

\*\*\* LEP = Limited English Proficient

\*\*\*\* ESE = Exceptional Student Education

Dante B. Fascell Elementary School  
 15625 SW 80 Street  
 Miami, Florida 33193



**A**

Area A assigned from Dr. Manuel C. Barreiro Elementary School and Lamar Louise Curry Middle School to Dante B. Fascell Elementary School and Hammocks Middle School

**B**

Area B assigned from Howard A. Doolin Middle School to Hammocks Middle School

**Dr. Bowman Foster Ashe Elementary School**

6601 S.W. 152 Avenue  
Miami, Florida 33193

**Howard A. Doolin Middle School**

6401 S.W. 152 Avenue  
Miami, Florida 33193

**Dante B. Fascell Elementary School**

15625 S.W. 80 Street  
Miami, Florida 33193

**Lamar Louise Curry Middle School**

15750 S.W. 47 Street  
Miami, Florida 33185

**RECOMMENDATION**

- Establish boundaries for the proposed Bowman/Doolin K-8 Academy for the 2011-2012 school year incorporating the current boundaries of Dr. Bowman Foster Ashe Elementary School and Howard A. Doolin Middle School:

Assign current boundary for Dr. Bowman Foster Ashe Elementary School area:

Begin at S.W. 162 Avenue and S.W. 72 Street (Sunset Drive)  
East to S.W. 157 Avenue  
South to S.W. 74 Lane  
East to S.W. 154 Avenue  
South to S.W. 80 Street  
East to S.W. 147 Avenue  
North to Canal (approximately S.W. 65 Street)  
West on Canal to S.W. 152 Avenue  
North to S.W. 153 Court  
Northwest on S.W. 153 Court (BOTH SIDES) to S.W. 59 Street  
West on S.W. 59 Street (BOTH SIDES) to S.W. 155 Court  
North on S.W. 155 Court (BOTH SIDES) to S.W. 58 Terrace  
North to S.W. 56 Street (Miller Road)  
West to S.W. 162 Avenue  
South to S.W. 72 Street (Sunset Drive),  
point of beginning.

Assign current boundary for Howard A. Doolin Middle School area:

Begin S.W. 147 Avenue and S.W. 56 Street (Miller Road)  
West to S.W. 152 Avenue  
South to S.W. 60 Lane  
West on S.W. 60 Lane (BOTH SIDES) to S.W. 61 Street  
North and West on S.W. 61 Street (BOTH SIDES)  
to S.W. 57 Terrace  
North and West on S.W. 57 Terrace (BOTH SIDES)  
to S.W. 58 Street  
West on S.W. 58 Street (BOTH SIDES)  
to S.W. 157 Avenue  
South to S.W. 88 Street (Kendall Drive)  
East to S.W. 147 Avenue  
North to S.W. 56 Street (Miller Road),  
point of beginning.

Currently assigned to Dr. Bowman Foster Ashe Elementary School and Howard A. Doolin Middle School to the proposed Bowman/Doolin K-8 Academy.

Assign Area (B):

Begin at S.W. 162 Ave and S.W. 72 Street (Sunset Drive)  
East to S.W. 157 Avenue  
North to S.W. 56 Street (Miller Road)  
West to S.W. 162 Avenue  
South to S.W. 72 Street (Sunset Drive),  
point of beginning.

Currently assigned to Lamar Louise Curry Middle School to Bowman/Doolin K-8 Academy for the 2011-2012 school year.

- The new boundary for Bowman/Doolin K-8 Academy is the following:

Begin at S.W. 147 Avenue and S.W. 56 Street (Miller Road)  
 South to S.W. 88 Street (Kendall Drive)  
 West to S.W. 152 Avenue  
 North to S.W. 80 Street  
 West to S.W. 154 Avenue  
 North to S.W. 74 Lane  
 West to S.W. 157 Avenue  
 North to S.W. 72 Street (Sunset Drive)  
 West to S.W. 162 Avenue  
 North to S.W. 56 Street (Miller Road)  
 East to S.W. 157 Avenue  
 South to S.W. 58 Street  
 North and east to S.W. 57 Terrace (BOTH SIDES) to S.W. 61 Street  
 South and east on S.W. 61 Street (BOTH SIDES) to S.W. 60 Lane  
 East on S.W. 60 Lane (BOTH SIDES) to S.W. 152 Avenue  
 North to S.W. 56 Street (Miller Road)  
 East to S.W. 147 Avenue,  
 point of beginning.

- The new boundary for Lamar Louise Curry Middle School is the following:

Begin at Miami-Dade County Line and S.W. 42 Street (Bird Road)  
 East to S.W. 157 Avenue  
 South to S.W. 56 Street (Miller Road)  
 West to S.W. 162 Avenue  
 South to S.W. 86 Terrace/Lane  
 East to S.W. 158 Place  
 South to S.W. 88 Street (Kendall Drive)  
 West to S.W. 177 Avenue (Krome Avenue)  
 North to S.W. 72 Street (Sunset Drive)  
 West to S.W. 187 Avenue  
 North to S.W. 56 Street (Miller Road)  
 West to Miami-Dade County Line  
 North to S.W. 42 Street (Bird Road),  
 point of beginning.

## EFFECT

- Attendance boundaries will be established for the proposed Bowman/Doolin K-8 Academy incorporating the current boundaries of Dr. Bowman Foster Ashe Elementary School and Howard A. Doolin Middle School.
- Approximately one thousand four hundred forty-seven (1,447) kindergarten through fifth grade students currently attending Dr. Bowman Foster Ashe Elementary School and sixth through seventh grade students currently attending Howard A. Doolin Middle School will be assigned as first through eighth grade students at the proposed Bowman/Doolin K-8 Academy for the 2011-2012 school year.
- Approximately seven hundred seventy-one (771) students currently attending kindergarten through fifth grade at Dr. Bowman Foster Ashe Elementary School will be assigned to the proposed Bowman/Doolin K-8 Academy and become first through sixth grade students for the 2011-2012 school year.
- Approximately six hundred seventy-six (676) students currently attending sixth through seventh grade at Howard A. Doolin Middle School will be assigned to the proposed Bowman/Doolin K-8 Academy and become seventh and eighth grade students for the 2011-2012 school year.
- Approximately thirty-seven (37) fifth grade students (Area B) from Dr. Bowman Foster Ashe Elementary School who feed into Lamar Louise Curry Middle School as sixth grade students will have the option of remaining at the Bowman/Doolin K-8 Academy for the 2011-2012 school year or attending a traditional middle school, Lamar Louise Curry Middle School.
- All students from (Area B) who currently feed into Lamar Louise Curry Middle School will be assigned to the Bowman/Doolin K-8 Academy for the 2012-2013 school year.
- Approximately eighty (80) fifth grade students (Area C) from Dante B. Fascell Elementary School who feed into Howard A. Doolin Middle School as sixth grade students will have the option of attending the Bowman/Doolin K-8 Academy for the 2011-2012 school year or attending a traditional middle school, Hammocks Middle School.
- All students from Dante B. Fascell Elementary School (Area C) who currently feed into Howard A. Doolin Middle School will be assigned to Hammocks Middle School for the 2012-2013 school year.

**Miami-Dade County Public Schools  
Attendance Boundary Committee  
Student Diversity Factors\***

**Bowman/Doolin K-8 Academy**

<b>Student Diversity Factors</b>	<b>Current Percentage 2010-2011</b>	<b>Projected Percentage 2011-2012</b>	<b>Projected Percentage 2012-2013</b>
White	--	5	5
Hispanic	--	91	91
Black (Non-Hispanic)	--	2	2
Asian	--	1	1
Indian	--	0	0
Multi-racial	--	0	0
FRL**	--	81	81
LEP***	--	28	28
ESE**** (Excluding Gifted)	--	14	14
Male	--	53	53
Female	--	46	46

\* This chart must be submitted for each school affected by an ABC Recommendation. When submitting an ABC Recommendation for a school, this chart should follow the ABC Recommendation Data Form.

\*\* FRL = Free/Reduced Lunch Status

\*\*\* LEP = Limited English Proficient

\*\*\*\* ESE = Exceptional Student Education

**Miami-Dade County Public Schools  
Attendance Boundary Committee  
Student Diversity Factors\***

**Dr. Bowman Foster Ashe Elementary School**

<b>Student Diversity Factors</b>	<b>Current Percentage 2010-2011</b>	<b>Projected Percentage 2011-2012</b>	<b>Projected Percentage 2012-2013</b>
White	5	--	--
Hispanic	92	--	--
Black (Non-Hispanic)	2	--	--
Asian	1	--	--
Indian	0	--	--
Multi-racial	0	--	--
FRL**	77	--	--
LEP***	42	--	--
ESE**** (Excluding Gifted)	10	--	--
Male	53	--	--
Female	47	--	--

\* This chart must be submitted for each school affected by an ABC Recommendation. When submitting an ABC Recommendation for a school, this chart should follow the ABC Recommendation Data Form.

\*\* FRL = Free/Reduced Lunch Status

\*\*\* LEP = Limited English Proficient

\*\*\*\* ESE = Exceptional Student Education

**Miami-Dade County Public Schools  
Attendance Boundary Committee  
Student Diversity Factors\***

**Howard Doolin Middle School**

<b>Student Diversity Factors</b>	<b>Current Percentage 2010-2011</b>	<b>Projected Percentage 2011-2012</b>	<b>Projected Percentage 2012-2013</b>
White	6	--	--
Hispanic	91	--	--
Black (Non-Hispanic)	2	--	--
Asian	1	--	--
Indian	0	--	--
Multi-racial	0	--	--
FRL**	86	--	--
LEP***	15	--	--
ESE**** (Excluding Gifted)	19	--	--
Male	54	--	--
Female	46	--	--

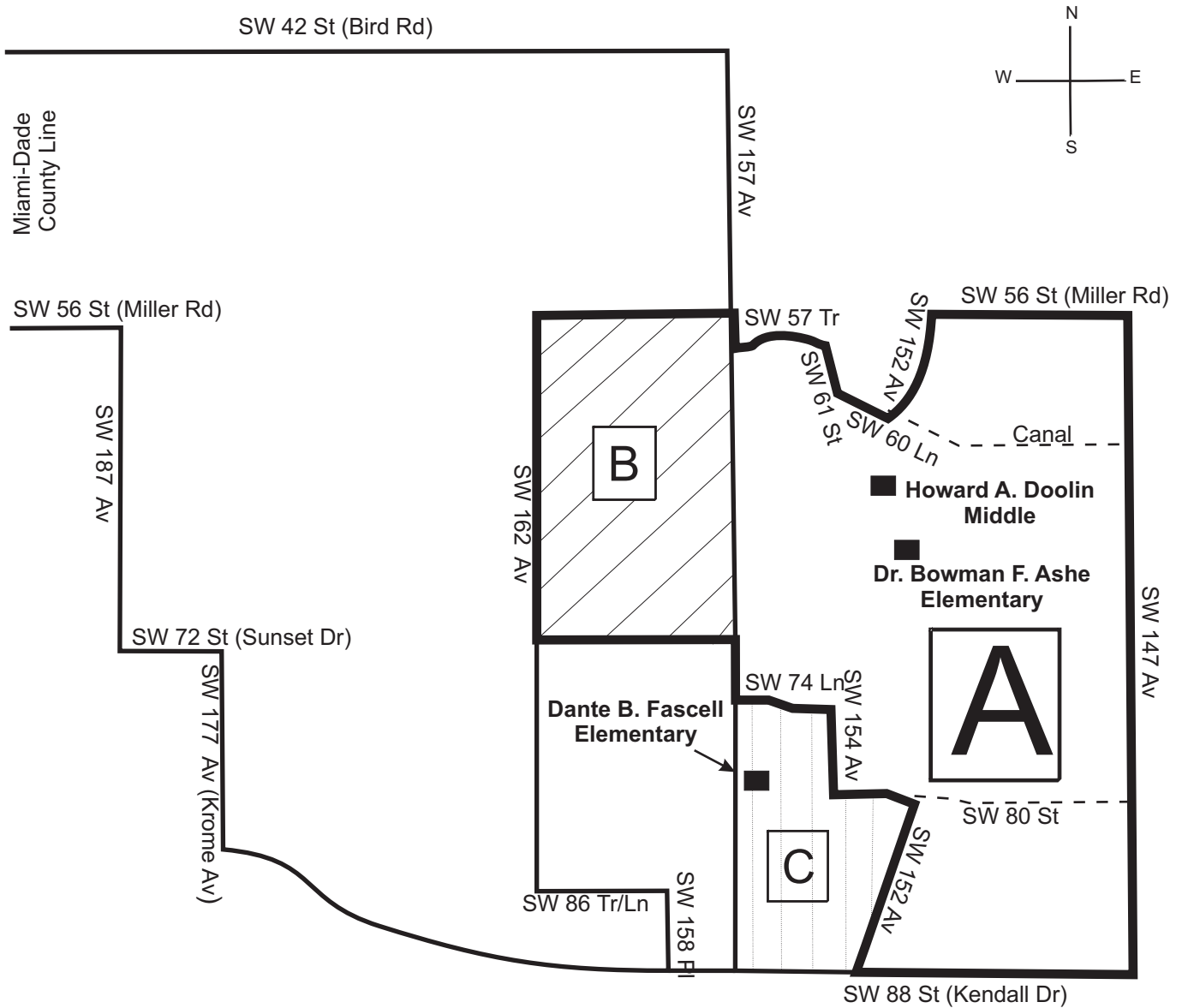
\* This chart must be submitted for each school affected by an ABC Recommendation. When submitting an ABC Recommendation for a school, this chart should follow the ABC Recommendation Data Form.

\*\* FRL = Free/Reduced Lunch Status

\*\*\* LEP = Limited English Proficient

\*\*\*\* ESE = Exceptional Student Education

**Proposed Bowman/Doolin K-8 Academy Boundary**  
**Dr. Bowman F. Ashe Elementary School**  
 6601 SW 152 Avenue  
 Miami, Florida 33193  
**Howard A. Doolin Middle School**  
 6401 SW 152 Avenue  
 Miami, Florida 33193



**A**

Area A is the new boundary for the Bowman/Doolin K-8 Academy.

**B**

Area B currently assigned to Dr. Bowman F. Ashe Elementary School and currently feeding into Lamar Louise Curry Middle.

**C**

Area C currently assigned to Dante B. Fascell Elementary School and currently feeding into Howard A. Doolin Middle.

# **REGION V**

**Arthur and Polly Mays Middle**

11700 S.W. 216 Street  
Miami, FL 33170

**Pine Villa Elementary School**

21799 S.W. 117 Court  
Miami, FL 33170

**Centennial Middle School**

8601 S.W. 212 Street  
Cutler Bay, FL 33189

**RECOMMENDATION**

- Assign Area (A) Pine Villa Elementary (formerly assigned to Mays Middle):

Begin at S.W. 113 Court and S.W. 184 Street  
West on S.W. 184 Street to S.W. 137 Avenue  
South on S.W. 137 Avenue to S.W. 208 Street  
East on S.W. 208 Street to S.W. 134 Avenue  
South on S.W. 134 Avenue to S.W. 232 Street  
East on S.W. 232 Street to S.W. 112 Avenue (Allapattah Road)  
North on S.W. 112 Avenue (Allapattah Road) to U.S. Highway #1  
Southwest on U.S. Highway #1 to S.W. 117 Avenue  
Northwest on S.W. 117 Avenue to S.W. 200 Street (Caribbean Boulevard)  
East on S.W. 200 Street (Caribbean Boulevard) to S.W. 114 Avenue  
North on S.W. 114 Avenue to S.W. 190 Terrace  
East on S.W. 190 Terrace to S.W. 113 Court  
North on S.W. 113 Court to S.W. 184 Street,  
point of beginning.

- Assign current fifth grade students living in Area (A), Pine Villa Elementary School's boundary to Centennial Middle School for the 2011-2012 school year.
- Assign current fourth grade students living in Area (A), Pine Villa Elementary School's boundary, to Centennial Middle School for the 2012-2013 school year.

- The new boundary for Area (B) Centennial Middle School is the following:

Begin at Biscayne Bay and S.W. 184 Street  
West on S.W. 184 Street to Old Cutler Road  
Southwest on Old Cutler Road to Franjo Road  
Northwest on Franjo Road to Martinique Drive  
West on Martinique Drive to Holiday Road  
Northwest on Holiday Road to Jamaica Drive  
Southwest on Jamaica Drive to S.W. 112 Avenue (Allapattah Road)  
North on S.W. 112 Avenue (Allapattah Road) to U.S. Highway #1  
Southwest on U.S. Highway #1 to S.W. 224 Street  
East on S.W. 224 Street to 112 Avenue (Allapattah Road)  
South on S.W. 112 Avenue (Allapattah Road) to S.W. 268 Street  
South on S.W. 268 Street to S.W. 132 Avenue  
South on S.W. 132 Avenue to S.W. 280 Street  
West on S.W. 280 Street to S.W. 134 Avenue  
South on S.W. 134 Avenue to S.W. 288 Street  
East on S.W. 288 Street to Biscayne Bay  
North along Biscayne Bay to S.W. 184 Street,  
point of beginning

## EFFECT

- New attendance boundaries will be established for Centennial Middle School.
- Centennial Middle and Pine Villa Elementary will remain in the Southridge Senior High Feeder Pattern.
- Approximately forty-five (45) students currently attending fifth grade at Pine Villa Elementary School will be assigned to Centennial Middle School.
- Approximately forty-four (44) students currently attending fourth grade at Pine Villa Elementary School will be assigned to Centennial Middle School for the 2012-2013 school year.
- Centennial Middle School's current capacity is one thousand four hundred and ninety-four (1,494) student stations. This will allow Centennial Middle School to accommodate students that would have been assigned to Mays Middle School.

## Capacity Membership Data

School Name	Capacity/Membership																	
	Current 2010-2011					Projected 2011-2012					Projected 2012-2013							
	Grade Configuration	Student Enrollment	Perm FISH Cap	% Util Perm FISH Cap	Perm & Temp FISH Cap	% Util Perm & Temp	Grade Configuration	Student Enrollment	Perm FISH Cap	% Util Perm FISH Cap	Perm & Temp FISH Cap	% Util Perm & Temp	Grade Configuration	Student Enrollment	Perm FISH Cap	% Util Perm FISH Cap	Perm & Temp FISH Cap	% Util Perm & Temp
Centennial Middle	6-8	859	1494	57	1494	57	6-8	969	1494	65	1494	65	6-8	1124	1494	75	1494	75

**Miami-Dade County Public Schools  
Attendance Boundary Committee  
Student Diversity Factors\***

**Centennial Middle - 6081**

<b>Student Diversity Factors</b>	<b>Current Percentage 2010-2011</b>	<b>Projected Percentage 2011-2012</b>	<b>Projected Percentage 2012-2013</b>
White	7%	8%	10%
Hispanic	45%	48%	47%
Black (Non-Hispanic)	46%	42%	41%
Asian	1%	1%	1%
Indian	0%	0%	0%
Multi-racial	1%	1%	1%
FRL**	77%	75%	73%
LEP***	7%	13%	6%
ESE**** (Excluding Gifted)	18%	18%	19%
Male	55%	54%	53%
Female	45%	46%	47%

\* This chart must be submitted for each school affected by an ABC Recommendation. When submitting an ABC Recommendation for a school, this chart should follow the ABC Recommendation Data Form.

\*\* FRL = Free/Reduced Lunch Status

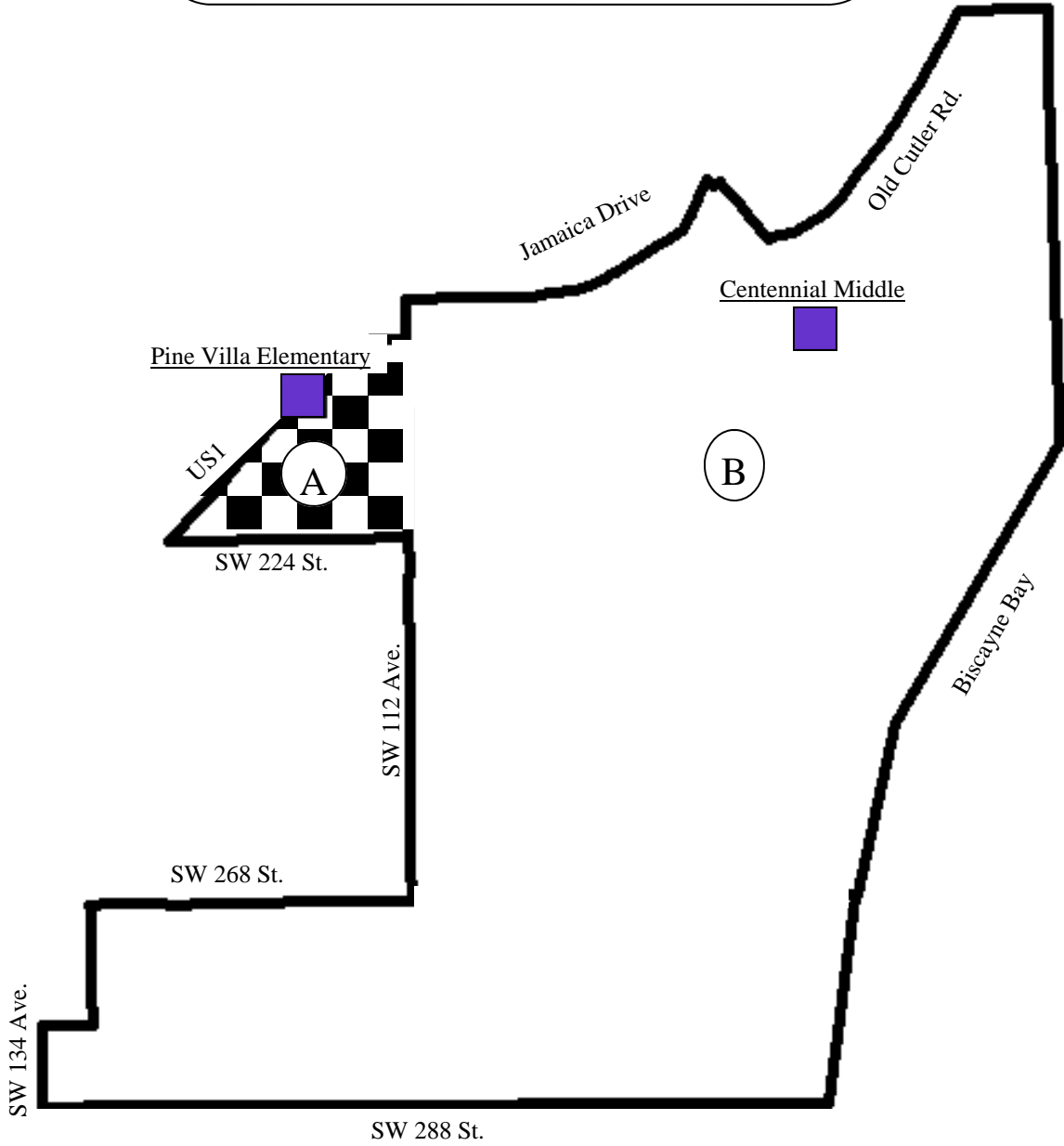
\*\*\* LEP = Limited English Proficient

\*\*\*\* ESE = Exceptional Student Education

**Arthur and Polly Mays Middle**  
 11700 SW 216 Street Miami, FL 33170

**Pine Villa Elementary School (A)**  
 21799 SW 117 Court Miami, FL 33170

**Centennial Middle School (B)**  
 8601 SW 212 Street Cutler Bay, FL 33189



**A** Area A currently assigned to Arthur and Polly Mays Middle School will be assigned to Area B Centennial Middle School

**Arthur and Polly Mays Middle**

11700 S.W. 216 Street  
Miami, FL 33170

**Caribbean Elementary School**

11990 S.W. 200 Street  
Miami, FL 33170

**South Miami Heights Elementary School**

12231 S.W. 190 Terrace  
Miami, FL 33170

**Cutler Ridge Middle School**

19400 Gulfstream Road  
Miami, FL 33157

**RECOMMENDATION**

- Assign Area (A) Caribbean Elementary (formerly assigned to Mays Middle):

Begin at Quail Roost Drive and S.W. 117 Avenue  
South to S.W. 196 Street  
East to S.W. 114 Avenue  
South to S.W. 200 Street  
West to S.W. 117 Avenue  
Southeast to U.S. Highway #1  
Southwest to S.W. 232 Street (Silver Palm Drive)  
West to S.W. 134 Avenue  
North to S.W. 208 Street (Bush Drive)  
East to S.W. 127 Avenue (Burr Road)  
North to S.W. 200 Street (Quail Roost Drive)  
East on S.W. 200 Street, then northeast on  
Quail Roost Drive to S.W. 117 Avenue,  
point of beginning.

- Assign Area (B) South Miami Heights Elementary:

Begin at S.W. 184 Street and Florida Turnpike Extension  
 West on S.W. 184 Street to S.W. 137 Avenue  
 South to S.W. 195 Street extended  
 East to Black Creek Canal  
 South to S.W. 200 Street (Quail Roost Drive)  
 East and northeast on Quail Roost Drive to S.W. 190 Street  
 East to Florida Turnpike Extension  
 North to S.W. 184 Street,  
 point of beginning.

- Assign current fifth grade students living in Area (A) (Caribbean Elementary) and Area (B) (South Miami Heights Elementary) to Area (C) (Cutler Ridge Middle) for the 2011-2012 school year.
- Assign current fourth grade students living in Area (A) (Caribbean Elementary) and Area (B) (South Miami Heights Elementary) to Area (C) (Cutler Ridge Middle) for the 2012-2013 school year.
- The new boundary for Area (C) Cutler Ridge Middle School is the following:

Begin at Old Cutler Road and S.W. 184 Street (Eureka Drive)  
 West on S.W. 184 Street to U.S. Highway #1  
 South to S.W. 186 Street  
 West to S.W. 107 Avenue  
 North to S.W. 184 Street  
 West on S.W. 184 Street to S.W. 137 Avenue  
 South on 137 Avenue to 195 Street  
 East on 195 Street to drainage canal  
 Drainage canal Southeast on canal  
 to S.W. 200 Street and approximately S.W. 132 Avenue  
 East on S.W. 200 Street (Quail Roost Drive) to S.W. 127 Avenue  
 South to S.W. 208 Street (Bush Drive)  
 West to S.W. 134 Avenue  
 South to 232 Street (Silver Palm Drive)  
 East to U.S. Highway #1  
 Northeast to S.W. 112 Avenue  
 South to Jamaica Drive extended  
 East and North on Jamaica Drive to Holiday Road  
 Southeast to Martinique Drive  
 Northeast to Franjo Road  
 Southeast to Old Cutler Road  
 Northeast to SW 184 Street,  
 point of beginning.

## EFFECT

- New attendance boundaries will be established for Cutler Ridge Middle School.
- Caribbean Elementary, South Miami Heights Elementary, and Cutler Ridge Middle will remain in the Southridge Senior High Feeder Pattern.
- Approximately one hundred twelve (112) students currently attending fifth grade at Caribbean Elementary and one hundred nineteen (119) fifth grade students currently attending South Miami Heights Elementary will be assigned to Cutler Ridge Middle School for the 2011-2012 school year.
- Approximately one hundred and six (106) students currently attending fourth grade at Caribbean Elementary and one hundred (100) fourth grade students currently attending South Miami Heights Elementary will be assigned to Cutler Ridge Middle School for the 2012-2013 school year.
- Cutler Ridge Middle School's current capacity is one thousand four hundred and twenty-eight (1,428) students stations. This will allow Cutler Ridge Middle School to accommodate students that would have been assigned to Mays Middle School.

## Capacity Membership Data

School Name	Capacity/Membership																		
	Current 2010-2011						Projected 2011-2012						Projected 2012-2013						
	Grade Configuration	Student Enrollment	Perm FISH Cap	% Util Perm FISH Cap	Perm & Temp FISH Cap	% Util Perm & Temp	Grade Configuration	Student Enrollment	Perm FISH Cap	% Util Perm FISH Cap	Perm & Temp FISH Cap	% Util Perm & Temp	Grade Configuration	Student Enrollment	Perm FISH Cap	% Util Perm FISH Cap	Perm & Temp FISH Cap	% Util Perm & Temp	
Cutler Ridge Middle	6-8	719	1428	50	1428	50	6-8	1009	1428	71	1428	71	6-8	1215	1428	85	1428	85	

**Miami-Dade County Public Schools  
Attendance Boundary Committee  
Student Diversity Factors\***

**Cutler Ridge Middle - 6111**

<b>Student Diversity Factors</b>	<b>Current Percentage 2010-2011</b>	<b>Projected Percentage 2011-2012</b>	<b>Projected Percentage 2012-2013</b>
White	14%	8%	14%
Hispanic	47%	48%	57%
Black (Non-Hispanic)	36%	42%	26%
Asian	1%	1%	1%
Indian	0%	0%	0%
Multi-racial	2%	1%	2%
FRL**	75%	70%	72%
LEP***	8%	7%	9%
ESE**** (Excluding Gifted)	25%	15%	15%
Male	55%	51%	53%
Female	45%	49%	47%

\* This chart must be submitted for each school affected by an ABC Recommendation. When submitting an ABC Recommendation for a school, this chart should follow the ABC Recommendation Data Form.

\*\* FRL = Free/Reduced Lunch Status

\*\*\* LEP = Limited English Proficient

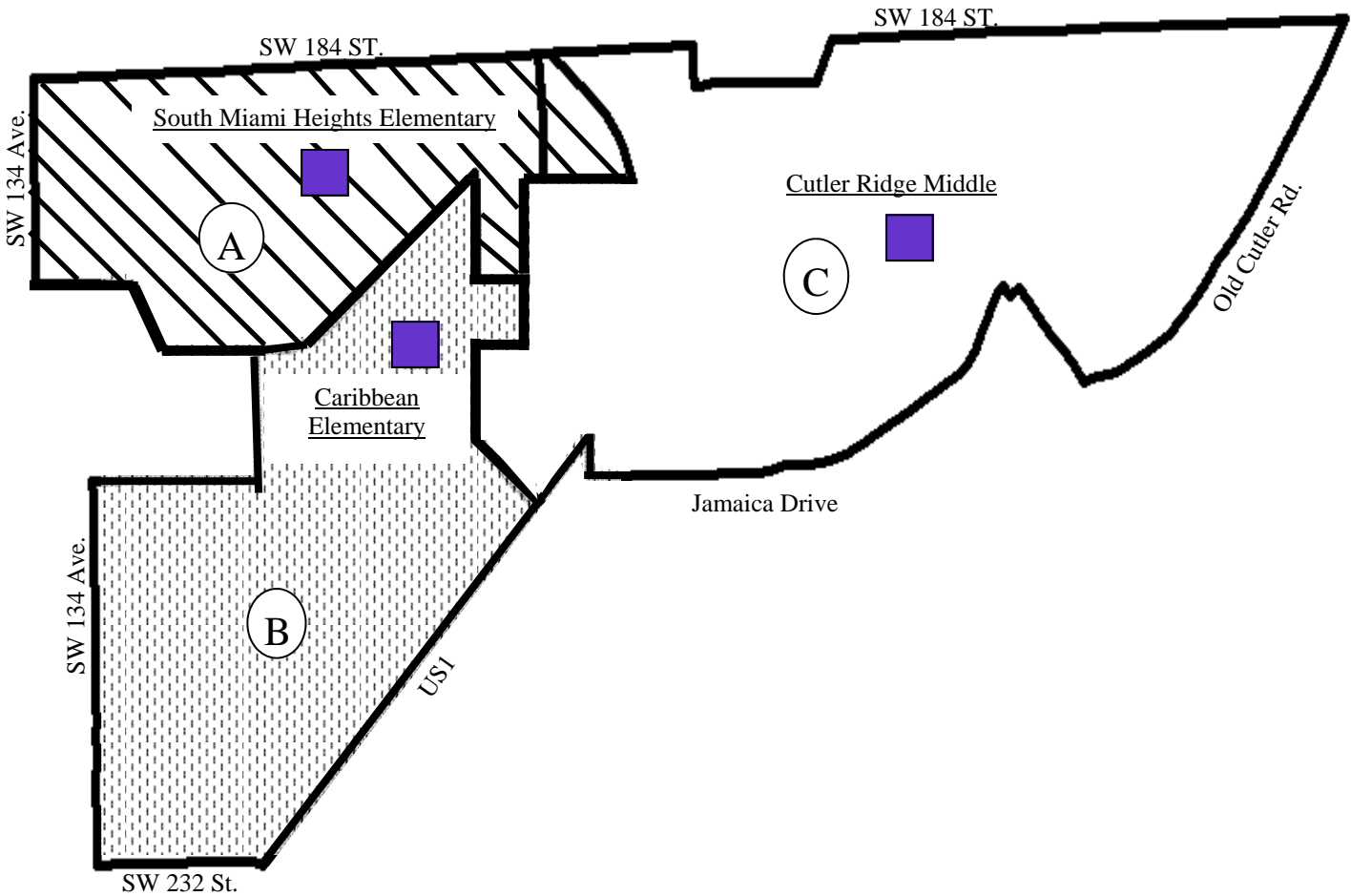
\*\*\*\* ESE = Exceptional Student Education

**Arthur and Polly Mays Middle**  
 11700 SW 216 Street Miami, FL 33170

**Caribbean Elementary School (A)**  
 11990 SW 200 Street Miami, FL 33170

**South Miami Heights Elementary School (B)**  
 12231 SW 190 Terrace Miami, FL 33170

**Cutler Ridge Middle School (C)**  
 19400 Gulfstream Road Miami, FL 33157



**(A)** Area A currently assigned to Arthur and Polly Mays Middle School will be assigned to Area C Cutler Ridge Middle School

**(B)** Area B currently assigned to Arthur and Polly Mays Middle School will be assigned to Area C Cutler Ridge Middle School

**Arthur and Polly Mays Middle**

11700 S.W. 216 Street  
Miami, FL 33170

**Redland Elementary School**

24501 S.W. 162 Avenue  
Homestead, FL 33031

**Redland Middle**

16001 S.W. 248 Street  
Homestead, FL 33031

**RECOMMENDATION**

- Assign Area (A) Redland Elementary (formerly assigned to Mays Middle):

Begin at S.W. 137 Avenue and 195 Street  
East on 195 Street  
Drainage canal Southeast on canal to S.W. 200 Street and  
approximately S.W. 132 Avenue  
East on S.W. 200 Street (Quail Roost Drive) to  
S.W. 127 Avenue  
South to S.W. 208 Street  
West to S.W. 137 Avenue  
North on 137 Avenue to  
point of beginning

Currently assigned to Arthur & Polly Mays Middle School.

- Assign current fifth grade students living in Area (A) (Redland Elementary) to Area (B) (Redland Middle) for the 2011-2012 school year.
- Assign current fourth grade students living in Area (A) (Redland Elementary) to Area (B) (Redland Middle) for the 2012-2013 school year.

- The new boundary for Area (B) Redland Middle School is the following:

Begin at S.W. 184 Street and Miami-Dade County Line  
East on S.W. 184 Street to S.W. 137 Avenue  
South on 137 Avenue to 195 Street  
East on 195 Street to drainage canal  
Drainage canal Southeast on canal to  
S.W. 200 Street and approximately S.W. 132 Avenue  
East on S.W. 200 Street (Quail Roost Drive) to S.W. 127 Avenue  
South to S.W. 208 Street  
West to S.W. 134 Avenue  
South on S.W. 134 Avenue to S.W. 232 Street  
East on S.W. 232 Street to S.W. 112 Avenue  
South on S.W. 112 Avenue to S.W. 268 Street  
West on S.W. 268 Street to S.W. 132 Avenue  
South on S.W. 132 Avenue to S.W. 280 Street  
West on S.W. 280 Street to S.W. 134 Avenue  
South on S.W. 134 Avenue to S.W. 288 Street  
West on S.W. 288 Street to S.W. 147 Avenue  
North on S.W. 147 Avenue to S.W. 280 Street  
West on S.W. 280 Street to Miami-Dade County Line  
North on Miami-Dade County Line to S.W. 184 Street  
point of beginning.

<b>EFFECT</b>
---------------

- New attendance boundaries will be established for Redland Middle School.
- Redland Elementary and Redland Middle will remain in the South Dade Senior High Feeder Pattern.
- Approximately ten (10) current fifth grade students from Redland Elementary School will be assigned to Redland Middle School for the 2011-2012 school year.
- Approximately fourteen (14) current fourth grade students from Redland Elementary School will be assigned to Redland Middle School for the 2012-2013 school year.
- Redland Middle School's currently capacity is one thousand two hundred and ninety-eight (1,298) student stations. This will allow Redland Middle to accommodate students that would have been assigned to Mays Middle School.

## Capacity Membership Data

School Name		Capacity/Membership											
		Current 2010-2011				Projected 2011-2012				Projected 2012-2013			
		Grade Configuration	Student Enrollment	Perm FISH Cap	% Util Perm FISH Cap	Grade Configuration	Student Enrollment	Perm FISH Cap	% Util Perm FISH Cap	Grade Configuration	Student Enrollment	Perm FISH Cap	% Util Perm FISH Cap
Redland Middle	6-8	644	1219	53	6-8	654	1219	54	6-8	662	1219	54	

**Miami-Dade County Public Schools  
Attendance Boundary Committee  
Student Diversity Factors\***

**Redland Middle - 6761**

<b>Student Diversity Factors</b>	<b>Current Percentage 2010-2011</b>	<b>Projected Percentage 2011-2012</b>	<b>Projected Percentage 2012-2013</b>
White	10%	6%	6%
Hispanic	51%	55%	59%
Black (Non-Hispanic)	37%	38%	34%
Asian	1%	0%	0%
Indian	0%	0%	0%
Multi-racial	1%	1%	1%
FRL**	83%	87%	85%
LEP***	7%	21%	14%
ESE**** (Excluding Gifted)	16%	21%	16%
Male	53%	53%	53%
Female	47%	47%	47%

\* This chart must be submitted for each school affected by an ABC Recommendation. When submitting an ABC Recommendation for a school, this chart should follow the ABC Recommendation Data Form.

\*\* FRL = Free/Reduced Lunch Status

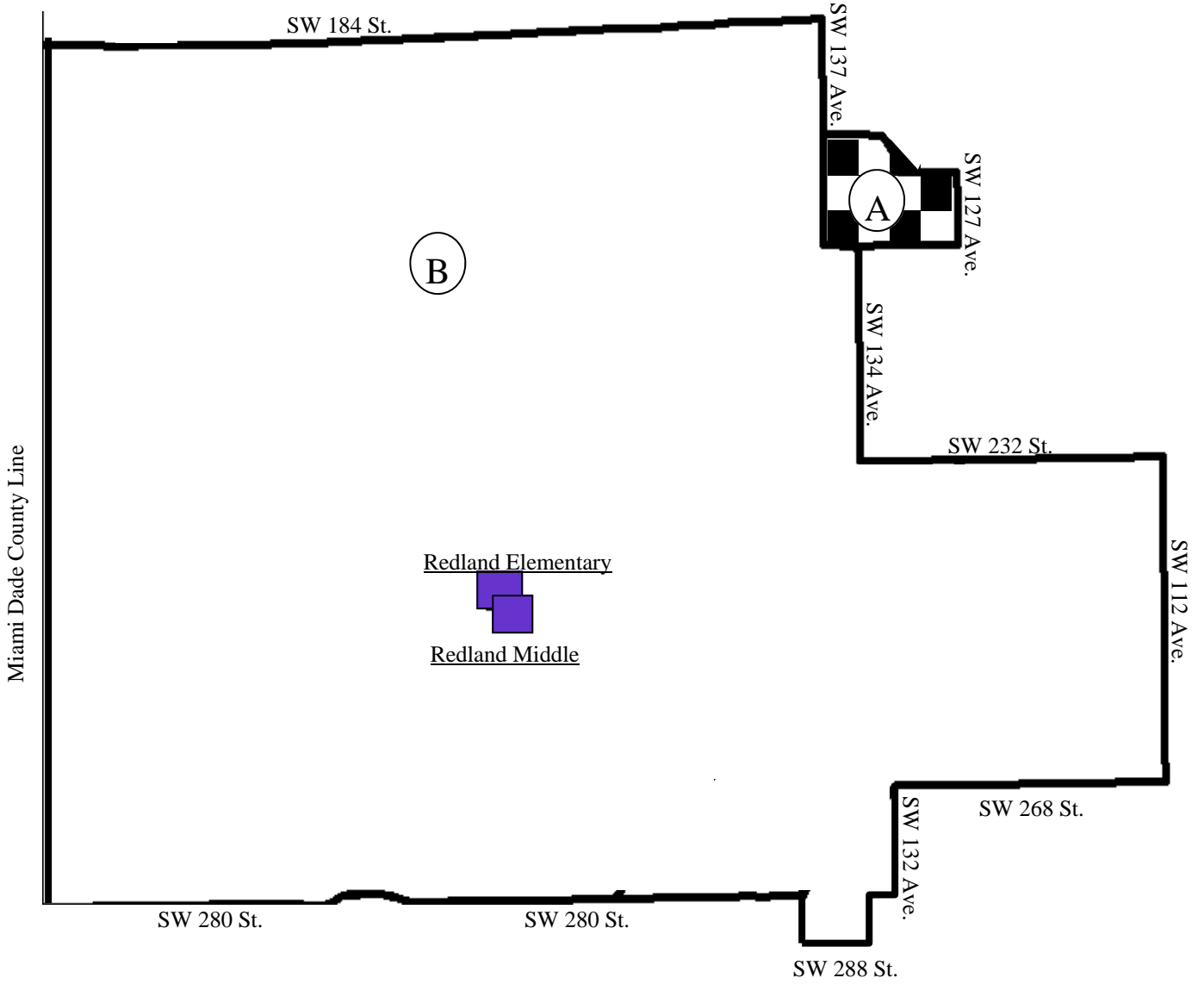
\*\*\* LEP = Limited English Proficient

\*\*\*\* ESE = Exceptional Student Education

**Arthur and Polly Mays Middle**  
 11700 SW 216 Street Miami, FL 33170

**Redland Elementary School (A)**  
 24501 SW 162 Avenue Homestead, FL 33031

**Redland Middle (B)**  
 16001 SW 248 Street  
 Homestead, FL 33031



**A** Area A currently assigned to Arthur and Polly Mays Middle School will be assigned to Area B Redland Middle School

The School Board of Miami-Dade County, Florida, adheres to a policy of nondiscrimination in employment and educational programs/activities and strives affirmatively to provide equal opportunity for all as required by:

**Title VI of the Civil Rights Act of 1964** - prohibits discrimination on the basis of race, color, religion, or national origin.

**Title VII of the Civil Rights Act of 1964, as amended** - prohibits discrimination in employment on the basis of race, color, religion, gender, or national origin.

**Title IX of the Education Amendments of 1972** - prohibits discrimination on the basis of gender.

**Age Discrimination in Employment Act of 1967 (ADEA), as amended** - prohibits discrimination on the basis of age with respect to individuals who are at least 40.

**The Equal Pay Act of 1963, as amended** - prohibits gender discrimination in payment of wages to women and men performing substantially equal work in the same establishment.

**Section 504 of the Rehabilitation Act of 1973** - prohibits discrimination against the disabled.

**Americans with Disabilities Act of 1990 (ADA)** - prohibits discrimination against individuals with disabilities in employment, public service, public accommodations and telecommunications.

**The Family and Medical Leave Act of 1993 (FMLA)** –requires covered employers to provide up to 12 weeks of unpaid, job-protected leave to "eligible" employees for certain family and medical reasons.

**The Pregnancy Discrimination Act of 1978** –prohibits discrimination in employment on the basis of pregnancy, childbirth, or related medical conditions.

**Florida Educational Equity Act (FEEA)** – prohibits discrimination on the basis of race, gender, national origin, marital status, or handicap against a student or employee.

**Florida Civil Rights Act of 1992** - secures for all individuals within the state freedom from discrimination because of race, color, religion, sex, national origin, age, handicap, or marital status.

**Title II of the Genetic Information Nondiscrimination Act of 2008 (GINA)** - prohibits discrimination against employees or applicants because of genetic information.

*Veterans are provided re-employment rights in accordance with P.L. 93-508 (Federal Law) and Section 205.07 (Florida Statutes), which stipulate categorical preferences for employment.*

Rev. (01-11)