



CFN 2022R0014426  
 DR BK 32943 Pgs 4424-4509 (86Pgs)  
 RECORDED 01/06/2022 10:18:27  
 HARVEY RUVIN, CLERK OF COURT  
 MIAMI-DADE COUNTY, FLORIDA

**RESOLUTION 21-053**

**A RESOLUTION OF THE SCHOOL BOARD OF MIAMI-DADE COUNTY, FLORIDA, REDISTRICTING SAID COUNTY INTO NINE SINGLE-MEMBER ELECTION DISTRICTS SO AS TO PLACE EACH OF SAID DISTRICTS IN EQUAL POPULATIONS AS NEARLY AS PRACTICABLE.**

WHEREAS, on November 18, 1994, Federal District Court Judge Lenore Nesbitt entered an order approving the nine (9) single-member districts for the School Board of Miami-Dade County, Florida and set forth a mandate that the School Board reapportion its district after each decennial Census; and

WHEREAS, Section 1001.36(2), Florida Statutes (2021), provides that the School Board may make any change which it deems necessary to the boundaries of any district school board member residence area, provided that such changes shall be made in odd numbered years or affect the residence qualifications of any incumbent member; and

WHEREAS, the present nine School Board member election districts, which were established to provide an equal number of people in each district, currently contain disproportionate populations.

NOW, THEREFORE, BE IT RESOLVED BY THE SCHOOL BOARD OF MIAMI-DADE COUNTY, FLORIDA THAT:

The School District of Miami-Dade County, Florida, be and the same is hereby divided into nine, single-member School Board residence areas and numbered one through nine, inclusive, bounded, and described as follows:

**SCHOOL BOARD MEMBER RESIDENCE DISTRICT NO. 1**

Attachment "1," also described as follows:

Description "A" (U.S. Census Tracts/Block Groups)

} Revised

District 1: Miami-Dade County: Tract 204, Tract 206, Tract 212, Tract 213, Tract 215, Tract 216, Tract 218, Tract 221, Tract 222, Tract 225, Tract 226, Tract 227, Tract 228, Tract 302, Tract 309, Tract 310, Tract 311, Tract 312, Tract 402, Tract 413, Tract 414, Tract 417, Tract 418, Tract 504, Tract 506, Tract 507, Tract 509, Tract 9401, Tract 9402, Tract 9503, Tract 9504, Tract 9505, Tract 9506, Tract 9601, Tract 9602, Tract 9705, Tract 9706, Tract 9804, Tract 9806, Tract 9809, Tract 9810, Tract 9811, Tract 9812, Tract 9903, Tract 9904, Tract 9905, Tract 9906, Tract 9907, Tract 9908, Tract 9909, Tract 10010, Tract 10012, Tract 10013, Tract 10015, Tract 10016, Tract 10017, Tract 10018, Tract 10019, Tract 10020, Tract 10021, Tract 10022, Tract 10023, Tract 10024, Tract 10025, Tract 10026, Tract 11601, Tract 11602, Tract 11701, Tract 11702, Tract 11800, Tract 980800, Tract 109: Block Group 2: Block 13; Tract 128: Block Group 3: Block 5, Block 6.



86

Block 7, Block 16, Block 17; Tract 211: Block Group 1, Block Group 2: Block 13, Block 14; Tract 220: Block Group 1: Block 0, Block 1, Block 2, Block 3, Block 4, Block 5, Block 6, Block 13, Block 14, Block 15, Block 16, Block 19, Block 20; Tract 223: Block Group 3: Block 0; Tract 306: Block Group 1, Block Group 2: Block 0; Block Group 3: Block 1, Block 2, Block 3, Block 4, Block 5, Block 6; Tract 307: Block Group 2; Tract 308: Block Group 2, Block Group 3, Block Group 4: Block 0, Block 1; Tract 405: Block Group 1: Block 3, Block 4, Block 5, Block 6; Block Group 2: Block 0; Block Group 4: Block 0; Tract 505: Block Group 2: Block 0, Block 1, Block 2, Block 3, Block 4, Block 5, Block 6, Block 7, Block 8, Block 9, Block 10, Block 11, Block 12, Block 13, Block 14, Block 15, Block 16, Block 17, Block 18, Block 19, Block 20, Block 21, Block 22, Block 23, Block 24, Block 31, Block 32, Block 33, Block 34, Block 35, Block 36, Block 37, Block 38, Block 39, Block 40, Block 42; Tract 508: Block Group 1: Block 0, Block 1, Block 2, Block 5, Block 6, Block 12, Block 13; Block Group 2: Block 0, Block 1, Block 2, Block 3, Block 4, Block 5, Block 6, Block 7, Block 8, Block 9, Block 10, Block 11; Tract 9704: Block Group 3, Block Group 4: Block 1, Block 3, Block 4, Block 5, Block 6, Block 7, Block 8, Block 9, Block 10, Block 11, Block 12, Block 13, Block 14, Block 15, Block 16, Block 17, Block 18, Block 19; Tract 9803: Block Group 1, Block Group 2, Block Group 3: Block 5, Block 7, Block 9, Block 10, Block 11, Block 12, Block 13, Block 14, Block 15, Block 16, Block 17, Block 18, Block 19, Block 20, Block 21, Block 22, Block 23, Block 24, Block 25, Block 26, Block 27, Block 28.

Description "B" (Metes and Bounds)

Beginning at the most northerly point of District 1, thence easterly along Unnamed Boundary (TLID:641948172), thence easterly along Unnamed Boundary (TLID:644627275), thence southerly along NE 12th Ave (TLID:116044074), thence easterly along NE 215th St (TLID:116044077), thence southerly along NE 14th Ave (TLID:116034777), thence southerly along NE 14th Ave (TLID:116034779), thence southerly along NE 14th Ave (TLID:116034812), thence southerly along NE 14th Ave (TLID:648506711), thence easterly along NE 203rd St (TLID:648353296), thence easterly along NE 203rd St (TLID:116034866), thence easterly along NE 203rd St (TLID:116034868), thence easterly along NE 203rd St (TLID:116034893), thence easterly along NE 203rd St (TLID:116034896), thence easterly along NE 203rd St (TLID:116034897), thence easterly along NE 203rd St (TLID:116034898), thence easterly along NE 203rd St (TLID:116292578), thence easterly along NE 203rd St (TLID:116292579), thence easterly along NE 203rd St (TLID:116034907), thence easterly along NE 203rd St (TLID:641259992), thence easterly along NE 203rd St (TLID:641259993), thence easterly along NE 203rd St (TLID:116034997), thence easterly along NE 203rd St (TLID:116034999), thence easterly along NE 203rd St (TLID:116035006), thence easterly along NE 203rd St (TLID:116035007), thence southerly along Highland Lakes Blvd (TLID:116035008), thence southeasterly along Highland Lakes Blvd (TLID:116035012), thence southerly along Highland Lakes Blvd (TLID:116035014), thence easterly along Carmel Lake Road (TLID:640558209), thence easterly along Carmel Lake Road (TLID:116035067), thence easterly along Carmel Lake Road (TLID:633599034), thence easterly along Carmel Lake Road (TLID:633599035), thence southerly along NE 22nd Ave (TLID:116035073), thence southerly along NE 22nd Ave (TLID:640556384), thence southerly along NE 22nd Ave (TLID:629020990), thence

Revised



southerly along NE 22nd Ave (TLID:633740278), thence southerly along NE 22nd Ave (TLID:633740277), thence southerly along NE 22nd Ave (TLID:116035643), thence southerly along NE 22nd Ave (TLID:116292545), thence southerly along NE 22nd Ave (TLID:116292544), thence southerly along NE 22nd Ave (TLID:116060318), thence southerly along NE 22nd Ave (TLID:652505751), thence southerly along NE 22nd Ave (TLID:652505750), thence southerly along NE 22nd Ave (TLID:116035680), thence southerly along NE 22nd Ave (TLID:116060322), thence southerly along NE 22nd Ave (TLID:116060321), thence southerly along NE 22nd Ave (TLID:116269407), thence southerly along NE 22nd Ave (TLID:116056810), thence southerly along NE 22nd Ave (TLID:116035798), thence southerly along NE 22nd Ave (TLID:652508769), thence southerly along NE 22nd Ave (TLID:652508768), thence southerly along NE 22nd Ave (TLID:116035803), thence southerly along NE 22nd Ave (TLID:116035810), thence southerly along NE 22nd Ave (TLID:623697226), thence southerly along Unnamed Boundary (TLID:623697227), thence easterly along Unnamed Boundary (TLID:633766364), thence easterly along Unnamed Boundary (TLID:644719595), thence southerly along W Dixie Hwy (TLID:116036665), thence southwesterly along W Dixie Hwy (TLID:116036672), thence easterly along NE 172nd St (TLID:116036677), thence southerly along Florida East Coast Rlwy (TLID:614008385), thence southerly along Florida East Coast Rlwy (TLID:614008384), thence easterly along Unnamed Shoreline (TLID:116051959), thence southerly along Biscayne Blvd (TLID:116291507), thence westerly along Unnamed Shoreline (TLID:116310231), thence southerly along Florida East Coast Rlwy (TLID:642611756), thence southerly along Florida East Coast Rlwy (TLID:642613108), thence southerly along Florida East Coast Rlwy (TLID:614076306), thence southerly along Florida East Coast Rlwy (TLID:651140695), thence easterly along Unnamed Boundary (TLID:651140696), thence easterly along Unnamed Boundary (TLID:651140693), thence southerly along Unnamed Boundary (TLID:651140685), thence southerly along Unnamed Boundary (TLID:633765924), thence southerly along Unnamed Boundary (TLID:651140653), thence westerly along Unnamed Boundary (TLID:651140656), thence southerly along Florida East Coast Rlwy (TLID:651140661), thence southerly along Florida East Coast Rlwy (TLID:651140660), thence southerly along Florida East Coast Rlwy (TLID:651140648), thence westerly along NE 151st St (TLID:116036467), thence westerly along NE 151st St (TLID:116036459), thence westerly along NE 151st St (TLID:116254434), thence westerly along NE 151st St (TLID:116254435), thence southwesterly along W Dixie Hwy (TLID:635789075), thence southwesterly along W Dixie Hwy (TLID:116291494), thence southwesterly along W Dixie Hwy (TLID:116036430), thence southwesterly along W Dixie Hwy (TLID:116036428), thence southwesterly along W Dixie Hwy (TLID:116036231), thence southwesterly along W Dixie Hwy (TLID:116254409), thence southwesterly along W Dixie Hwy (TLID:116254414), thence southwesterly along W Dixie Hwy (TLID:633339131), thence southwesterly along W Dixie Hwy (TLID:633339186), thence southwesterly along W Dixie Hwy (TLID:633339185), thence southwesterly along W Dixie Hwy (TLID:116036221), thence southwesterly along W Dixie Hwy (TLID:116037189), thence southwesterly along W Dixie Hwy (TLID:116037190), thence southwesterly along W Dixie Hwy (TLID:116037185), thence southwesterly along W Dixie Hwy (TLID:116037110), thence southwesterly along W Dixie Hwy (TLID:116037107), thence southwesterly along W Dixie Hwy (TLID:116037121), thence southwesterly along W Dixie Hwy (TLID:116309691)

Revised



thence southwesterly along W Dixie Hwy (TLID:116037098), thence southwesterly along W Dixie Hwy (TLID:116037133), thence southwesterly along W Dixie Hwy (TLID:640561582), thence southwesterly along W Dixie Hwy (TLID:116034362), thence southwesterly along W Dixie Hwy (TLID:116034360), thence westerly along NE 133rd St (TLID:116034370), thence southerly along NE 9th Ave (TLID:116034369), thence southwesterly along W Dixie Hwy (TLID:116034371), thence southwesterly along W Dixie Hwy (TLID:116034367), thence southwesterly along W Dixie Hwy (TLID:116034346), thence southwesterly along W Dixie Hwy (TLID:116034344), thence westerly along NE 129th St (TLID:116034493), thence westerly along NE 129th St (TLID:116034481), thence westerly along NE 129th St (TLID:116034409), thence southerly along NE 5th Ave (TLID:116034392), thence southerly along NE 5th Ave (TLID:116034394), thence southerly along NE 5th Ave (TLID:116034396), thence westerly along NE 127th St (TLID:116034397), thence southerly along NE 4th Ave (TLID:116034386), thence westerly along NE 125th St (TLID:116034401), thence westerly along NE 125th St (TLID:116034140), thence westerly along NE 125th St (TLID:116290075), thence westerly along NE 125th St (TLID:116290074), thence westerly along NE 125th St (TLID:116034138), thence northerly along NE 2nd Ave (TLID:116034129), thence northwesterly along NE 2nd Ave (TLID:116034085), thence northerly along NE 2nd Ave (TLID:116034083), thence northerly along NE 2nd Ave (TLID:116034081), thence northerly along NE 2nd Ave (TLID:116034079), thence northerly along NE 2nd Ave (TLID:116034077), thence northerly along NE 2nd Ave (TLID:116033964), thence westerly along NE 131st St (TLID:640561203), thence westerly along NE 131st St (TLID:116033954), thence westerly along NW 131st St (TLID:116033921), thence westerly along NW 131st St (TLID:116033911), thence westerly along NW 131st St (TLID:116033903), thence westerly along NW 131st St (TLID:116033902), thence westerly along NW 131st St (TLID:116033899), thence westerly along NW 131st St (TLID:116033557), thence westerly along NW 131st St (TLID:116254260), thence westerly along NW 131st St (TLID:641268027), thence westerly along NW 131st St (TLID:641418506), thence westerly along NW 131st St (TLID:641418525), thence westerly along NW 131st St (TLID:641418526), thence westerly along NW 131st St (TLID:116033524), thence northerly along NW 7th Ave (TLID:116033300), thence northerly along NW 7th Ave (TLID:116033297), thence northerly along NW 7th Ave (TLID:116033295), thence northerly along NW 7th Ave (TLID:116033285), thence westerly along NW 135th St (TLID:116033284), thence westerly along NW 135th St (TLID:116033264), thence westerly along NW 135th St (TLID:116033262), thence westerly along NW 135th St (TLID:116032993), thence westerly along NW 135th St (TLID:116032976), thence westerly along NW 135th St (TLID:116032974), thence westerly along NW 135th St (TLID:116032920), thence westerly along NW 135th St (TLID:116032894), thence westerly along NW 135th St (TLID:116032892), thence westerly along NW 135th St (TLID:116032581), thence westerly along NW 135th St (TLID:116032577), thence westerly along NW 135th St (TLID:116032563), thence westerly along NW 135th St (TLID:116056776), thence westerly along NW 135th St (TLID:116032520), thence westerly along NW 135th St (TLID:116290668), thence westerly along NW 135th St (TLID:116290669), thence westerly along NW 135th St (TLID:116290680), thence westerly along NW 135th St (TLID:116290681), thence southerly along NW 27th Ave (TLID:116290637), thence southerly along NW 27th Ave

Revised



(TLID:116290636), thence southerly along NW 27th Ave (TLID:116290634), thence southerly along NW 27th Ave (TLID:116032409), thence southerly along NW 27th Ave (TLID:116032411), thence westerly along NW 127th St (TLID:116032430), thence westerly along NW 127th St (TLID:116032428), thence westerly along NW 127th St (TLID:116032425), thence westerly along NW 127th St (TLID:116032423), thence westerly along NW 127th St (TLID:116032400), thence westerly along Unnamed Boundary (TLID:646970640), thence westerly along Unnamed Boundary (TLID:646970617), thence westerly along Unnamed Boundary (TLID:646970581), thence westerly along Unnamed Boundary (TLID:646970574), thence westerly along Unnamed Boundary (TLID:633739129), thence westerly along Unnamed Line (TLID:633739125), thence westerly along Unnamed Line (TLID:633739312), thence southerly along Unnamed Boundary (TLID:633739316), thence southerly along Unnamed Boundary (TLID:633739563), thence southerly along Unnamed Boundary (TLID:633739562), thence southerly along Unnamed Boundary (TLID:648353256), thence southerly along Unnamed Boundary (TLID:648353254), thence southerly along Unnamed Boundary (TLID:633739369), thence westerly along Unnamed Boundary (TLID:116031958), thence westerly along Unnamed Boundary (TLID:629579036), thence westerly along Unnamed Boundary (TLID:629579035), thence westerly along Unnamed Boundary (TLID:629579032), thence westerly along Unnamed Property Line (TLID:629021366), thence westerly along Unnamed Property Line (TLID:629021353), thence westerly along E 65th St (TLID:629021346), thence westerly along E 65th St (TLID:116289892), thence westerly along E 65th St (TLID:116032048), thence westerly along E 65th St (TLID:116032030), thence westerly along E 65th St (TLID:116032022), thence westerly along E 65th St (TLID:116032004), thence westerly along E 65th St (TLID:116031986), thence westerly along E 65th St (TLID:116031980), thence westerly along E 65th St (TLID:116031964), thence westerly along E 65th St (TLID:116025662), thence westerly along W 65th St (TLID:116025634), thence westerly along W 65th St (TLID:116025632), thence westerly along W 65th St (TLID:116025619), thence westerly along W 65th St (TLID:116025616), thence northerly along Unnamed Boundary (TLID:116025493), thence northerly along Unnamed Boundary (TLID:116025491), thence northerly along Unnamed Property Line (TLID:629021379), thence northerly along Unnamed Boundary (TLID:629580785), thence northerly along Unnamed Boundary (TLID:629580784), thence northerly along Unnamed Property Line (TLID:629021393), thence westerly along Unnamed Boundary (TLID:633675080), thence southwestly along Unnamed Boundary (TLID:646970138), thence westerly along Unnamed Boundary (TLID:646970139), thence westerly along Unnamed Boundary (TLID:646970136), thence northerly along N Red Road (TLID:646970133), thence northerly along N Red Road (TLID:116290454), thence northerly along N Red Road (TLID:116290455), thence northerly along N Red Road (TLID:116290438), thence northerly along N Red Road (TLID:116290439), thence northerly along N Red Road (TLID:633676275), thence northerly along N Red Road (TLID:633676276), thence northerly along N Red Road (TLID:641973243), thence northerly along N Red Road (TLID:641973244), thence northerly along N Red Road (TLID:641973187), thence northerly along N Red Road (TLID:641973188), thence northerly along N Red Road (TLID:116325195), thence northerly along N Red Road (TLID:116290405), thence northerly along N Red Road (TLID:116291188), thence northerly along N Red Road (TLID:116291189), thence northerly along N Red Road

Revised



(TLID:116059246), thence northerly along N Red Road (TLID:116059307), thence northerly along N Red Road (TLID:116059308), thence northerly along N Red Road (TLID:116023750), thence northerly along N Red Road (TLID:116247736), thence northerly along N Red Road (TLID:116247737), thence northerly along N Red Road (TLID:116023740), thence northerly along N Red Road (TLID:641562001), thence northerly along N Red Road (TLID:641562002), thence northerly along N Red Road (TLID:640560538), thence southwesterly along Unnamed Boundary (TLID:116291146), thence westerly along Unnamed Boundary (TLID:647880626), thence westerly along Unnamed Boundary (TLID:629024413), thence westerly along Unnamed Boundary (TLID:614005238), thence westerly along Golden Glades Levee Cnl (TLID:647908797), thence westerly along Unnamed Shoreline (TLID:644651047), thence northerly along NW 67th Ave (TLID:116291129), thence northerly along NW 67th Ave (TLID:629019192), thence northerly along NW 67th Ave (TLID:635562094), thence northerly along NW 67th Ave (TLID:116250423), thence northerly along NW 67th Ave (TLID:653241832), thence northeasterly along NW 67th Ave (TLID:116250417), thence northeasterly along NW 67th Ave (TLID:116023136), thence northerly along NW 67th Ave (TLID:641713175), thence northerly along NW 67th Ave (TLID:116023117), thence northerly along NW 67th Ave (TLID:642152725), thence northerly along NW 67th Ave (TLID:116023110), thence northerly along NW 67th Ave (TLID:116252916), thence northerly along NW 67th Ave (TLID:640560825), thence northerly along NW 67th Ave (TLID:116252971), thence northerly along NW 67th Ave (TLID:653173193), thence northerly along NW 67th Ave (TLID:116252920), thence northwesterly along NW 67th Ave (TLID:116053292), thence northwesterly along NW 67th Ave (TLID:640559842), thence northerly along NW 67th Ave (TLID:649038686), thence northerly along NW 67th Ave (TLID:649038685), thence northerly along NW 67th Ave (TLID:116274688), thence northerly along NW 67th Ave (TLID:116317969), thence easterly along Unnamed Boundary (TLID:114804337), thence easterly along Unnamed Boundary (TLID:644534711), thence easterly along Unnamed Boundary (TLID:644740187), thence easterly along SW 55th St (TLID:638638558), thence easterly along Unnamed Boundary (TLID:647863297), thence northerly along Unnamed Boundary (TLID:114817507), thence northerly along Unnamed Boundary (TLID:114817508), thence northerly along Unnamed Boundary (TLID:644735076), thence northerly along Unnamed Boundary (TLID:646579046), thence northerly along Unnamed Boundary (TLID:646579047), thence northerly along Unnamed Boundary (TLID:614590753), thence northerly along Unnamed Boundary (TLID:644762441), thence easterly along Unnamed Boundary (TLID:608971530), thence easterly along Unnamed Boundary (TLID:114817504), thence easterly along Unnamed Boundary (TLID:114737383), thence easterly along Unnamed Boundary (TLID:644725731), thence easterly along Unnamed Boundary (TLID:616306100), thence easterly along Unnamed Boundary (TLID:114817499), thence easterly along Unnamed Boundary (TLID:644630090), thence easterly along Unnamed Boundary (TLID:636984183), thence easterly along Unnamed Boundary (TLID:636984184), thence easterly along Unnamed Boundary (TLID:636983951), thence easterly along Unnamed Boundary (TLID:114817496), thence easterly along Unnamed Ramp (TLID:629879520), thence easterly along Unnamed Ramp (TLID:629879521), thence easterly along Unnamed Boundary (TLID:618990771), thence easterly along SW 41st St (TLID:641332146), thence easterly along SW 41st St (TLID:608975163), thence easterly along SW 41st St

Revised



(TLID:608975164), thence easterly along SW 41st St (TLID:608972877), thence easterly along SW 41st St (TLID:650490635), thence easterly along SW 41st St (TLID:650490636), thence easterly along SW 41st St (TLID:114817490), thence easterly along SW 41st St (TLID:641920499), thence easterly along SW 41st St (TLID:641920500), thence easterly along SW 41st St (TLID:633860383), thence easterly along SW 41st St (TLID:114817485), thence easterly along SW 41st St (TLID:629015942), thence easterly along SW 41st St (TLID:629015943), thence easterly along SW 41st St (TLID:629879496), thence easterly along SW 41st St (TLID:651801211), thence easterly along SW 41st St (TLID:629015987), thence easterly along SW 41st St (TLID:651802049), thence easterly along SW 41st St (TLID:639372056), thence easterly along SW 41st St (TLID:644675051), thence easterly along SW 41st St (TLID:114735414), thence easterly along SW 41st St (TLID:650490836), thence easterly along SW 41st St (TLID:650490837), thence easterly along SW 41st St (TLID:650490918), thence easterly along SW 41st St (TLID:650490919), thence easterly along SW 41st St (TLID:114735442), thence easterly along SW 41st St (TLID:644617783), thence easterly along SW 41st St (TLID:644675919), thence easterly along SW 41st St (TLID:627846572), thence easterly along Unnamed Boundary (TLID:651801780), thence easterly along Unnamed Boundary (TLID:629309125), thence easterly along Unnamed Boundary (TLID:650490877), thence easterly along Unnamed Boundary (TLID:650490878), thence easterly along Unnamed Boundary (TLID:644720133), thence easterly along Unnamed Boundary (TLID:644562093), thence easterly along Unnamed Boundary (TLID:641947649), thence easterly along SW 41st St (TLID:114735591) to the aforementioned point of beginning.

Revised

In the event of a discrepancy between Attachment "1" and the legal descriptions "A" and "B", provided above, Attachment "1" will control.

District 1 now has a population of approximately 296,484.

## SCHOOL BOARD MEMBER RESIDENCE DISTRICT NO. 2

Attachment "2," also described as follows:

### Description "A" (U.S. Census Tracts/Block Groups)

Revised

District 2: Miami-Dade County: Tract 124, Tract 219, Tract 224, Tract 408, Tract 409, Tract 410, Tract 411, Tract 415, Tract 416, Tract 419, Tract 420, Tract 903, Tract 905, Tract 906, Tract 907, Tract 1003, Tract 1004, Tract 1005, Tract 1006, Tract 1007, Tract 1008, Tract 1101, Tract 1102, Tract 1103, Tract 1104, Tract 1207, Tract 1208, Tract 1209, Tract 1401, Tract 1402, Tract 1501, Tract 1502, Tract 1702, Tract 1801, Tract 1802, Tract 1803, Tract 1901, Tract 1903, Tract 1904, Tract 2001, Tract 2003, Tract 2004, Tract 2201, Tract 2202, Tract 2300, Tract 2402, Tract 2403, Tract 2404, Tract 2501, Tract 2502, Tract 2600, Tract 2702, Tract 2800, Tract 2900, Tract 3001, Tract 3004, Tract 3006, Tract 3100, Tract 3400, Tract 3606, Tract 3607, Tract 3709, Tract 109: Block Group 2: Block 34, Block 35, Block 36, Block 40, Block 45; Block Group 3: Block 2, Block 3, Block 4, Block 5; Tract 220: Block Group 1: Block 7, Block 8, Block 9, Block 10, Block 11, Block 12, Block 17,



Block 18, Block 21, Block 22, Block 23; Block Group 2; Tract 223: Block Group 1, Block Group 2, Block Group 3: Block 1, Block 2, Block 3; Block Group 4; Tract 306: Block Group 2: Block 1, Block 2, Block 3, Block 4, Block 5, Block 6, Block 7; Block Group 3: Block 0, Block 7, Block 8, Block 9, Block 10, Block 11, Block 12, Block 13, Block 14, Block 15, Block 16; Tract 307: Block Group 1, Block Group 3; Tract 308: Block Group 1, Block Group 4: Block 2, Block 3, Block 4, Block 5, Block 6, Block 7, Block 8, Block 9, Block 10, Block 11, Block 12, Block 13, Block 14, Block 15, Block 16, Block 17, Block 18, Block 19, Block 20, Block 21; Tract 405: Block Group 1: Block 0, Block 1, Block 2, Block 7, Block 8, Block 9, Block 10, Block 11, Block 12, Block 13, Block 14, Block 15, Block 16, Block 17, Block 18, Block 19; Block Group 2: Block 1, Block 2, Block 3, Block 4, Block 5, Block 6, Block 7, Block 8, Block 9, Block 10, Block 11, Block 12, Block 13, Block 14, Block 15, Block 16, Block 17, Block 18, Block 19; Block Group 3, Block Group 4: Block 1, Block 2, Block 3, Block 4, Block 5, Block 6, Block 7, Block 8, Block 9, Block 10, Block 11, Block 12, Block 13, Block 14, Block 15, Block 16; Tract 508: Block Group 1: Block 3, Block 4, Block 7, Block 8, Block 9, Block 10, Block 11, Block 15, Block 16, Block 17, Block 18, Block 19, Block 20, Block 21, Block 22, Block 23, Block 24; Block Group 2: Block 12, Block 13, Block 14, Block 15, Block 16, Block 17, Block 18, Block 19, Block 20, Block 21, Block 22, Block 23, Block 24, Block 25, Block 26, Block 27, Block 28; Tract 904: Block Group 1: Block 0, Block 3, Block 4, Block 5, Block 6, Block 7, Block 8, Block 9, Block 10, Block 11, Block 12, Block 13, Block 14, Block 15, Block 16, Block 17, Block 18, Block 19, Block 20, Block 21, Block 22, Block 23, Block 24, Block 25, Block 26, Block 27, Block 28, Block 29, Block 30, Block 31, Block 32, Block 33, Block 34, Block 35, Block 36; Block Group 2; Tract 908: Block Group 1: Block 0, Block 2, Block 3, Block 4, Block 5, Block 6, Block 7, Block 8, Block 9, Block 10, Block 11, Block 12; Block Group 2, Block Group 3; Tract 1205: Block Group 1, Block Group 2: Block 0, Block 1, Block 2, Block 3, Block 4, Block 5, Block 6, Block 7, Block 8, Block 9, Block 10, Block 11, Block 12, Block 13, Block 14, Block 15, Block 16, Block 17, Block 18, Block 19, Block 20, Block 21, Block 22; Block Group 3; Tract 1206: Block Group 1; Tract 1301: Block Group 4: Block 0, Block 2, Block 3, Block 4, Block 5, Block 6, Block 7, Block 10, Block 11; Block Group 5; Tract 1302: Block Group 4, Block Group 5, Block Group 6; Tract 1701: Block Group 1: Block 0, Block 1, Block 2, Block 3, Block 4, Block 5, Block 6, Block 7, Block 8, Block 9, Block 10, Block 11, Block 12, Block 13, Block 14, Block 15, Block 16, Block 17, Block 18, Block 19; Block Group 2, Block Group 3, Block Group 4; Tract 1704: Block Group 1: Block 0, Block 1, Block 2, Block 3, Block 6, Block 7, Block 8, Block 9, Block 10, Block 11, Block 12, Block 15, Block 16, Block 17, Block 18, Block 21, Block 22, Block 23; Block Group 2: Block 0, Block 1, Block 4, Block 5, Block 6, Block 7, Block 10, Block 11, Block 12, Block 13, Block 16, Block 17, Block 18, Block 19, Block 23, Block 24, Block 25, Block 26, Block 27, Block 28, Block 29; Tract 1705: Block Group 1: Block 0, Block 1, Block 2, Block 3, Block 6, Block 7; Tract 2100: Block Group 2: Block 2, Block 3, Block 4, Block 5, Block 6, Block 7, Block 8, Block 9, Block 10, Block 11, Block 12, Block 13, Block 14, Block 15, Block 16, Block 17, Block 18, Block 19, Block 20, Block 21, Block 22; Block Group 3: Block 3, Block 4, Block 5, Block 6, Block 7, Block 8, Block 9, Block 10, Block 11, Block 12, Block 13, Block 14, Block 15, Block 16, Block 17, Block 18, Block 19, Block 20, Block 21, Block 22, Block 23, Block 24, Block 25, Block 26, Block 27; Tract 3005: Block Group 1: Block 0, Block 1, Block 2, Block 3, Block 6; Block Group 2; Tract 3706: Block Group 1: Block 0, Block 1, Block 2, Block 3, Block 4, Block 5, Block 6, Block 7, Block 8, Block 12, Block 13; Tract



3707: Block Group 1: Block 2, Block 3; Tract 3710: Block Group 1, Block Group 2: Block 5, Block 6, Block 7, Block 8, Block 9, Block 10, Block 11, Block 12, Block 15, Block 16, Block 17; Block Group 3: Block 3, Block 4, Block 5, Block 6, Block 7, Block 8, Block 9, Block 10, Block 11, Block 12, Block 13, Block 14, Block 15, Block 18, Block 21, Block 22, Block 23, Block 24, Block 25, Block 26; Block Group 4.

Description "B" (Metes and Bounds)

Beginning at the most northerly point of District 2, thence southerly along Unnamed Boundary (TLID:644619226), thence southerly along Biscayne Blvd (TLID:116290801), thence southerly along Biscayne Blvd (TLID:633765307), thence southerly along Biscayne Blvd (TLID:633765306), thence southerly along Biscayne Blvd (TLID:649357000), thence southerly along Biscayne Blvd (TLID:649356999), thence southerly along Biscayne Blvd (TLID:116036490), thence southerly along Biscayne Blvd (TLID:116049196), thence southerly along Biscayne Blvd (TLID:116049197), thence southerly along Biscayne Blvd (TLID:116037612), thence southerly along Biscayne Blvd (TLID:635561230), thence southerly along Biscayne Blvd (TLID:116290764), thence southerly along Biscayne Blvd (TLID:116037593), thence southerly along Biscayne Blvd (TLID:629012774), thence southerly along Biscayne Blvd (TLID:629012773), thence southerly along Biscayne Blvd (TLID:116290763), thence southerly along Biscayne Blvd (TLID:116290762), thence southerly along Biscayne Blvd (TLID:116290811), thence southerly along Biscayne Blvd (TLID:116290810), thence southerly along Biscayne Blvd (TLID:116037730), thence southerly along Biscayne Blvd (TLID:116037732), thence southerly along Biscayne Blvd (TLID:116037724), thence southerly along Biscayne Blvd (TLID:614008192), thence southerly along Biscayne Blvd (TLID:614008191), thence southerly along Biscayne Blvd (TLID:116037728), thence southerly along Biscayne Blvd (TLID:116037749), thence southerly along Biscayne Blvd (TLID:647907303), thence southerly along Biscayne Blvd (TLID:116290141), thence southerly along Biscayne Blvd (TLID:116290140), thence southerly along Biscayne Blvd (TLID:116049053), thence southerly along Biscayne Blvd (TLID:639329717), thence southerly along Biscayne Blvd (TLID:639329716), thence southerly along Biscayne Blvd (TLID:116037763), thence southerly along Biscayne Blvd (TLID:116037933), thence southerly along Biscayne Blvd (TLID:116037934), thence southerly along Biscayne Blvd (TLID:116037935), thence southerly along Biscayne Blvd (TLID:629013532), thence southerly along Biscayne Blvd (TLID:629013531), thence southerly along Biscayne Blvd (TLID:633326173), thence southerly along Biscayne Blvd (TLID:633326172), thence southerly along Biscayne Blvd (TLID:116037938), thence southwesterly along Biscayne Blvd (TLID:633326049), thence southwesterly along Biscayne Blvd (TLID:633326048), thence southerly along Biscayne Blvd (TLID:116037943), thence southwesterly along Biscayne Blvd (TLID:116037948), thence southwesterly along Biscayne Blvd (TLID:116037946), thence southwesterly along Biscayne Blvd (TLID:116056367), thence southwesterly along Biscayne Blvd (TLID:116255712), thence southwesterly along Biscayne Blvd (TLID:116008075), thence southwesterly along Biscayne Blvd (TLID:116255713), thence southwesterly along Biscayne Blvd (TLID:116049532), thence southwesterly along Biscayne Blvd (TLID:116008088), thence southwesterly along Biscayne Blvd (TLID:116290089), thence southwesterly along Biscayne Blvd (TLID:116290088), thence southwesterly along

Revised



Biscayne Blvd (TLID:116008064), thence southwesterly along Biscayne Blvd (TLID:640561199), thence southwesterly along Biscayne Blvd (TLID:116008106), thence southwesterly along Biscayne Blvd (TLID:116008104), thence southwesterly along Biscayne Blvd (TLID:116008111), thence southwesterly along Biscayne Blvd (TLID:116008109), thence easterly along NE 96th St (TLID:116008118), thence southerly along NE 10th Ave (TLID:116008119), thence southerly along NE 10th Ave (TLID:116008121), thence southerly along NE 10th Ave (TLID:116008141), thence southerly along NE 10th Ave (TLID:116289337), thence southerly along NE 10th Ave (TLID:116289336), thence southerly along NE 10th Ave (TLID:116008148), thence southerly along NE 10th Ave (TLID:640559468), thence southerly along NE 10th Ave (TLID:629021154), thence southerly along NE 10th Ave (TLID:629021153), thence southerly along NE 10th Ave (TLID:116255721), thence southerly along NE 10th Ave (TLID:116008173), thence southerly along NE 10th Ave (TLID:116008175), thence southerly along NE 10th Ave (TLID:640556361), thence southwesterly along E Dixie Hwy (TLID:116056383), thence southwesterly along E Dixie Hwy (TLID:649485450), thence southwesterly along E Dixie Hwy (TLID:649485449), thence southwesterly along E Dixie Hwy (TLID:116006817), thence southwesterly along E Dixie Hwy (TLID:116006816), thence westerly along NE 85th St (TLID:642036948), thence southerly along NE 8th Court (TLID:642037051), thence southerly along NE 8th Court (TLID:640559464), thence westerly along NE 84th St (TLID:116006824), thence westerly along NE 84th St (TLID:116006822), thence southwesterly along E Dixie Hwy (TLID:116006821), thence southwesterly along E Dixie Hwy (TLID:116006819), thence westerly along NE 83rd St (TLID:116006820), thence southerly along Biscayne Blvd (TLID:116006796), thence southerly along Biscayne Blvd (TLID:116006798), thence southerly along Biscayne Blvd (TLID:116006834), thence southerly along Biscayne Blvd (TLID:116006837), thence southerly along Biscayne Blvd (TLID:116006838), thence southerly along Biscayne Blvd (TLID:116006840), thence southerly along Biscayne Blvd (TLID:116288736), thence southerly along Biscayne Blvd (TLID:116288737), thence southerly along Biscayne Blvd (TLID:116288738), thence southerly along Biscayne Blvd (TLID:116288739), thence southerly along Biscayne Blvd (TLID:116006855), thence southerly along Biscayne Blvd (TLID:116006858), thence southerly along Biscayne Blvd (TLID:116006860), thence southerly along Biscayne Blvd (TLID:116007026), thence southerly along Biscayne Blvd (TLID:116269255), thence southerly along Biscayne Blvd (TLID:116007028), thence southerly along Biscayne Blvd (TLID:116007029), thence southerly along Biscayne Blvd (TLID:116007031), thence southerly along Biscayne Blvd (TLID:116007032), thence southerly along Biscayne Blvd (TLID:116007044), thence southerly along Biscayne Blvd (TLID:116007046), thence southerly along Biscayne Blvd (TLID:116007048), thence southerly along Biscayne Blvd (TLID:116007049), thence southerly along Biscayne Blvd (TLID:116007051), thence southerly along Biscayne Blvd (TLID:116007052), thence southerly along Biscayne Blvd (TLID:629019904), thence southerly along Biscayne Blvd (TLID:629019905), thence southerly along Biscayne Blvd (TLID:116007069), thence southerly along Biscayne Blvd (TLID:116007071), thence southerly along Biscayne Blvd (TLID:116007072), thence southerly along Biscayne Blvd (TLID:116007074), thence southerly along Biscayne Blvd (TLID:116269256), thence southerly along Biscayne Blvd (TLID:116007079), thence southerly along Biscayne Blvd (TLID:633598171), thence southerly along Biscayne Blvd (TLID:633598172), thence southerly along Biscayne Blvd

Revised



(TLID:116288753), thence easterly along NE 60th St (TLID:640561654), thence easterly along NE 60th St (TLID:116260822), thence southeasterly along NE Bayshore Drive (TLID:116007106), thence southerly along NE Bayshore Drive (TLID:116260825), thence southerly along NE Bayshore Drive (TLID:116260831), thence southerly along NE Bayshore Drive (TLID:116260832), thence southerly along NE Bayshore Drive (TLID:116260833), thence westerly along NE 55th Terrace (TLID:116007827), thence southerly along NE 7th Ave (TLID:116007816), thence southeasterly along NE 7th Ave (TLID:116007818), thence easterly along NE 54th St (TLID:116007821), thence southerly along NE 7th Ave (TLID:116007822), thence southerly along NE 7th Ave (TLID:116007824), thence southerly along NE 7th Ave (TLID:116007826), thence southerly along NE 7th Ave (TLID:116007860), thence southerly along NE 7th Ave (TLID:116007862), thence westerly along NE 50th Terrace (TLID:116007863), thence westerly along NE 50th Terrace (TLID:116007841), thence southerly along Biscayne Blvd (TLID:629018580), thence southerly along Biscayne Blvd (TLID:629018579), thence southerly along Biscayne Blvd (TLID:116287826), thence southerly along Biscayne Blvd (TLID:629018610), thence southerly along Biscayne Blvd (TLID:629018609), thence southerly along Biscayne Blvd (TLID:116007910), thence southerly along Biscayne Blvd (TLID:116287835), thence southerly along Biscayne Blvd (TLID:641458464), thence southerly along Biscayne Blvd (TLID:641458463), thence southerly along Biscayne Blvd (TLID:116007960), thence southerly along Biscayne Blvd (TLID:116007956), thence southerly along Biscayne Blvd (TLID:116007958), thence southerly along Biscayne Blvd (TLID:647840522), thence southerly along Biscayne Blvd (TLID:116007965), thence southerly along Biscayne Blvd (TLID:116007978), thence southerly along Biscayne Blvd (TLID:116007980), thence southerly along Biscayne Blvd (TLID:116286903), thence southerly along Biscayne Blvd (TLID:116286902), thence southerly along Biscayne Blvd (TLID:116007985), thence southerly along Biscayne Blvd (TLID:116017873), thence southerly along Biscayne Blvd (TLID:116286905), thence southerly along Biscayne Blvd (TLID:116286904), thence southerly along Biscayne Blvd (TLID:116017876), thence southerly along Biscayne Blvd (TLID:116017878), thence southerly along Biscayne Blvd (TLID:116017890), thence southerly along Biscayne Blvd (TLID:116017892), thence southerly along Biscayne Blvd (TLID:116017902), thence southerly along Biscayne Blvd (TLID:116017903), thence southerly along Biscayne Blvd (TLID:116017904), thence southerly along Biscayne Blvd (TLID:116017950), thence southerly along Biscayne Blvd (TLID:116017952), thence southerly along Biscayne Blvd (TLID:116017954), thence southerly along Biscayne Blvd (TLID:116017967), thence southerly along Biscayne Blvd (TLID:116017968), thence southerly along Biscayne Blvd (TLID:116017972), thence southerly along Biscayne Blvd (TLID:116018033), thence southerly along Biscayne Blvd (TLID:116018034), thence southerly along Biscayne Blvd (TLID:638638588), thence southerly along Biscayne Blvd (TLID:116018037), thence southerly along Biscayne Blvd (TLID:116285921), thence southerly along Biscayne Blvd (TLID:116285920), thence southerly along Biscayne Blvd (TLID:116285918), thence southerly along Biscayne Blvd (TLID:116018052), thence southerly along Biscayne Blvd (TLID:647838773), thence southerly along Biscayne Blvd (TLID:116018059), thence southerly along Biscayne Blvd (TLID:116285923), thence southerly along Biscayne Blvd (TLID:641412187), thence southerly along Biscayne Blvd (TLID:641412186), thence southerly along Biscayne Blvd (TLID:642015946), thence southerly along Biscayne Blvd (TLID:642015945), thence

Revised



southerly along Biscayne Blvd (TLID:116271887), thence southerly along Biscayne Blvd (TLID:116271886), thence southerly along Biscayne Blvd (TLID:642015928), thence southerly along Biscayne Blvd (TLID:642015927), thence southerly along Biscayne Blvd (TLID:640558315), thence southerly along Biscayne Blvd (TLID:116285939), thence southerly along Biscayne Blvd (TLID:116285938), thence southerly along Biscayne Blvd (TLID:116018120), thence westerly along NE 8th St (TLID:641722524), thence westerly along NE 8th St (TLID:641722523), thence southerly along NE 2nd Ave (TLID:116018124), thence southerly along NE 2nd Ave (TLID:116018126), thence southerly along NE 2nd Ave (TLID:116018128), thence southerly along NE 2nd Ave (TLID:116285621), thence southerly along NE 2nd Ave (TLID:116285620), thence southerly along NE 2nd Ave (TLID:116285849), thence southerly along NE 2nd Ave (TLID:116285848), thence southerly along NE 2nd Ave (TLID:116018753), thence westerly along NE 3rd St (TLID:116018754), thence westerly along NE 3rd St (TLID:116018401), thence westerly along NW 3rd St (TLID:116018367), thence westerly along NW 3rd St (TLID:116318384), thence southerly along Florida East Coast Rlwy (TLID:116018362), thence southerly along Florida East Coast Rlwy (TLID:116018377), thence southerly along Florida East Coast Rlwy (TLID:116018387), thence southerly along Florida East Coast Rlwy (TLID:116285749), thence southerly along Florida East Coast Rlwy (TLID:116285748), thence southerly along Unnamed Line (TLID:116304145), thence southerly along Unnamed Line (TLID:116304143), thence southerly along Unnamed Line (TLID:116304144), thence southerly along Unnamed Line (TLID:116306816), thence southerly along Unnamed Line (TLID:116306817), thence southerly along Unnamed Line (TLID:116313129), thence southerly along Unnamed Line (TLID:116306830), thence southerly along Unnamed Line (TLID:116304184), thence southerly along Unnamed Line (TLID:116306827), thence southerly along Unnamed Line (TLID:116304183), thence southerly along Unnamed Line (TLID:116304182), thence southerly along Unnamed Line (TLID:650065093), thence southerly along Unnamed Line (TLID:650065092), thence southerly along Unnamed Line (TLID:650065053), thence southerly along Unnamed Line (TLID:116302592), thence westerly along Unnamed Line (TLID:116284542), thence westerly along Unnamed Line (TLID:116018458), thence northwesterly along Unnamed Line (TLID:641317500), thence northwesterly along Unnamed Line (TLID:116284516), thence northwesterly along Unnamed Line (TLID:116018307), thence northerly along Unnamed Line (TLID:641317499), thence northwesterly along Unnamed Line (TLID:116018195), thence northwesterly along Unnamed Line (TLID:116251396), thence northwesterly along Unnamed Line (TLID:116251395), thence northwesterly along Unnamed Line (TLID:116016887), thence northwesterly along Unnamed Line (TLID:116251779), thence northwesterly along Unnamed Line (TLID:116259951), thence westerly along Unnamed Boundary (TLID:629019867), thence westerly along Unnamed Line (TLID:629019876), thence westerly along Unnamed Boundary (TLID:648216863), thence westerly along Unnamed Boundary (TLID:648216864), thence northwesterly along Unnamed Line (TLID:647841312), thence westerly along Unnamed Line (TLID:116274530), thence westerly along Unnamed Line (TLID:116303919), thence westerly along Unnamed Line (TLID:614008085), thence westerly along Unnamed Line (TLID:614008084), thence northwesterly along Unnamed Line (TLID:116303830), thence northwesterly along Unnamed Line (TLID:629018638), thence northwesterly along Unnamed Line

Revised



(TLID:629018639), thence westerly along Unnamed Line (TLID:647861529), thence northwesterly along Unnamed Line (TLID:629018644), thence northerly along NW 27th Ave (TLID:116011240), thence northerly along NW 27th Ave (TLID:116011233), thence northerly along NW 27th Ave (TLID:116011231), thence westerly along NW 20th St (TLID:116011230), thence northwesterly along NW North River Drive (TLID:116286640), thence northwesterly along NW North River Drive (TLID:116286641), thence northwesterly along NW North River Drive (TLID:116010952), thence northwesterly along NW North River Drive (TLID:116010951), thence northerly along NW 30th Ave (TLID:116010949), thence northerly along NW 30th Ave (TLID:116286628), thence northerly along NW 30th Ave (TLID:116286630), thence northerly along NW 30th Ave (TLID:116286631), thence northerly along NW 30th Ave (TLID:116010945), thence northerly along NW 30th Ave (TLID:116010927), thence northerly along NW 30th Ave (TLID:116010926), thence northerly along NW 30th Ave (TLID:116010923), thence northerly along NW 30th Ave (TLID:116010920), thence northerly along NW 30th Ave (TLID:116010912), thence northerly along NW 30th Ave (TLID:116010910), thence northerly along NW 30th Ave (TLID:116010907), thence northerly along NW 30th Ave (TLID:116002122), thence northerly along NW 30th Ave (TLID:116002119), thence northerly along NW 30th Ave (TLID:116002118), thence northerly along NW 30th Ave (TLID:116002115), thence northerly along NW 30th Ave (TLID:116286620), thence northerly along NW 30th Ave (TLID:116286621), thence northerly along NW 30th Ave (TLID:116286618), thence northerly along NW 30th Ave (TLID:116286619), thence northerly along NW 30th Ave (TLID:116002108), thence westerly along Unnamed Boundary (TLID:629014435), thence westerly along Unnamed Boundary (TLID:629014434), thence westerly along Unnamed Property Line (TLID:629021325), thence westerly along Unnamed Property Line (TLID:629021313), thence westerly along Unnamed Boundary (TLID:116001960), thence westerly along Unnamed Boundary (TLID:116286598), thence westerly along Unnamed Boundary (TLID:116286600), thence westerly along Unnamed Boundary (TLID:116286602), thence westerly along Unnamed Boundary (TLID:116286604), thence westerly along Unnamed Boundary (TLID:116286606), thence westerly along Unnamed Boundary (TLID:116286608), thence westerly along Unnamed Boundary (TLID:116286609), thence westerly along Unnamed Boundary (TLID:116286593), thence westerly along Unnamed Boundary (TLID:647910370), thence westerly along Unnamed Boundary (TLID:646962751), thence northerly along NW 37th Ave (TLID:641617923), thence northerly along NW 37th Ave (TLID:641617924), thence northerly along NW 37th Ave (TLID:641617985), thence northerly along NW 37th Ave (TLID:641618014), thence northerly along NW 37th Ave (TLID:646962792), thence westerly along Unnamed Boundary (TLID:646962794), thence westerly along NW 38th St (TLID:646962790), thence westerly along NW 38th Ave (TLID:116056215), thence northwesterly along Unnamed Boundary (TLID:116000507), thence northerly along Seaboard Coast Line RR (TLID:639876494), thence northerly along Seaboard Coast Line RR (TLID:116000445), thence northerly along Seaboard Coast Line RR (TLID:116287508), thence northerly along Seaboard Coast Line RR (TLID:116287509), thence northerly along Seaboard Coast Line RR (TLID:116000284), thence northerly along Seaboard Coast Line RR (TLID:642611491), thence northerly along Seaboard Coast Line RR (TLID:642611495), thence northerly along Seaboard Coast Line RR (TLID:116287504), thence northerly along Seaboard Coast Line RR

Revised



(TLID:116287505), thence northerly along Seaboard Coast Line RR (TLID:639884952), thence northerly along Seaboard Coast Line RR (TLID:116287494), thence northerly along Seaboard Coast Line RR (TLID:116287495), thence northerly along Seaboard Coast Line RR (TLID:116287490), thence northerly along Seaboard Coast Line RR (TLID:116287491), thence northerly along Seaboard Coast Line RR (TLID:642612965), thence northerly along Seaboard Coast Line RR (TLID:639885908), thence northerly along Seaboard Coast Line RR (TLID:116259896), thence northerly along Seaboard Coast Line RR (TLID:115999681), thence northerly along Seaboard Coast Line RR (TLID:116288322), thence northerly along Seaboard Coast Line RR (TLID:116288324), thence northerly along Seaboard Coast Line RR (TLID:116288325), thence northerly along Unnamed Boundary (TLID:115999670), thence northerly along Seaboard Coast Line RR (TLID:116288290), thence northerly along Seaboard Coast Line RR (TLID:116288292), thence northerly along Seaboard Coast Line RR (TLID:116288294), thence northerly along Seaboard Coast Line RR (TLID:116288295), thence northerly along Seaboard Coast Line RR (TLID:116288286), thence northerly along Seaboard Coast Line RR (TLID:116288287), thence northerly along Seaboard Coast Line RR (TLID:116288284), thence northerly along Seaboard Coast Line RR (TLID:642613219), thence northerly along Seaboard Coast Line RR (TLID:639887415), thence northerly along Seaboard Coast Line RR (TLID:614005615), thence northerly along Seaboard Coast Line RR (TLID:116288278), thence northerly along Seaboard Coast Line RR (TLID:116288279), thence northerly along Seaboard Coast Line RR (TLID:642611676), thence northerly along Seaboard Coast Line RR (TLID:116288257), thence northerly along Seaboard Coast Line RR (TLID:116288252), thence northerly along Seaboard Coast Line RR (TLID:116288254), thence northerly along Seaboard Coast Line RR (TLID:116288255), thence northerly along Seaboard Coast Line RR (TLID:115999423), thence northerly along Seaboard Coast Line RR (TLID:115999420), thence northerly along Seaboard Coast Line RR (TLID:116288226), thence northerly along Seaboard Coast Line RR (TLID:116288228), thence northerly along Seaboard Coast Line RR (TLID:116288230), thence northerly along Seaboard Coast Line RR (TLID:116318711), thence northerly along Seaboard Coast Line RR (TLID:116313441), thence northerly along Seaboard Coast Line RR (TLID:115998152), thence northerly along Seaboard Coast Line RR (TLID:116289194), thence northerly along Seaboard Coast Line RR (TLID:636387609), thence northerly along Seaboard Coast Line RR (TLID:115998020), thence easterly along Unnamed Boundary (TLID:116289855), thence easterly along Little River Cnl (TLID:116289854), thence northerly along Unnamed Boundary (TLID:116289846), thence northerly along Unnamed Boundary (TLID:116289847), thence southerly along Unnamed Line (TLID:116269299), thence northerly along Unnamed Boundary (TLID:115997659), thence northerly along Unnamed Boundary (TLID:633739369), thence northerly along Unnamed Boundary (TLID:648353254), thence northerly along Unnamed Boundary (TLID:648353256), thence northerly along Unnamed Boundary (TLID:633739562), thence northerly along Unnamed Boundary (TLID:633739563), thence northerly along Unnamed Boundary (TLID:633739316), thence easterly along Unnamed Line (TLID:633739312), thence easterly along Unnamed Line (TLID:633739125), thence easterly along Unnamed Boundary (TLID:633739129), thence easterly along Unnamed Boundary (TLID:646970574), thence easterly along Unnamed Boundary (TLID:646970581), thence easterly along Unnamed Boundary

Revised



(TLID:646970617), thence easterly along Unnamed Boundary (TLID:646970640), thence easterly along NW 127th St (TLID:116032400), thence easterly along NW 127th St (TLID:116032423), thence easterly along NW 127th St (TLID:116032425), thence easterly along NW 127th St (TLID:116032428), thence easterly along NW 127th St (TLID:116032430), thence northerly along NW 27th Ave (TLID:116032411), thence northerly along NW 27th Ave (TLID:116032409), thence northerly along NW 27th Ave (TLID:116290634), thence northerly along NW 27th Ave (TLID:116290636), thence northerly along NW 27th Ave (TLID:116290637), thence easterly along NW 135th St (TLID:116290681), thence easterly along NW 135th St (TLID:116290680), thence easterly along NW 135th St (TLID:116290669), thence easterly along NW 135th St (TLID:116290668), thence easterly along NW 135th St (TLID:116032520), thence easterly along NW 135th St (TLID:116056776), thence easterly along NW 135th St (TLID:116032563), thence easterly along NW 135th St (TLID:116032577), thence easterly along NW 135th St (TLID:116032581), thence easterly along NW 135th St (TLID:116032892), thence easterly along NW 135th St (TLID:116032894), thence easterly along NW 135th St (TLID:116032920), thence easterly along NW 135th St (TLID:116032974), thence easterly along NW 135th St (TLID:116032976), thence easterly along NW 135th St (TLID:116032993), thence easterly along NW 135th St (TLID:116033262), thence easterly along NW 135th St (TLID:116033264), thence easterly along NW 135th St (TLID:116033284), thence southerly along NW 7th Ave (TLID:116033285), thence southerly along NW 7th Ave (TLID:116033295), thence southerly along NW 7th Ave (TLID:116033297), thence southerly along NW 7th Ave (TLID:116033300), thence easterly along NW 131st St (TLID:116033524), thence easterly along NW 131st St (TLID:641418526), thence easterly along NW 131st St (TLID:641418525), thence easterly along NW 131st St (TLID:641418506), thence easterly along NW 131st St (TLID:641268027), thence easterly along NW 131st St (TLID:116254260), thence easterly along NW 131st St (TLID:116033557), thence easterly along NW 131st St (TLID:116033899), thence easterly along NW 131st St (TLID:116033902), thence easterly along NW 131st St (TLID:116033903), thence easterly along NW 131st St (TLID:116033911), thence easterly along NW 131st St (TLID:116033921), thence easterly along NE 131st St (TLID:116033954), thence easterly along NE 131st St (TLID:640561203), thence southerly along NE 2nd Ave (TLID:116033964), thence southerly along NE 2nd Ave (TLID:116034077), thence southerly along NE 2nd Ave (TLID:116034079), thence southerly along NE 2nd Ave (TLID:116034081), thence southerly along NE 2nd Ave (TLID:116034083), thence southeasterly along NE 2nd Ave (TLID:116034085), thence southerly along NE 2nd Ave (TLID:116034129), thence easterly along NE 125th St (TLID:116034138), thence easterly along NE 125th St (TLID:116290074), thence easterly along NE 125th St (TLID:116290075), thence easterly along NE 125th St (TLID:116034140), thence easterly along NE 125th St (TLID:116034401), thence northerly along NE 4th Ave (TLID:116034386), thence easterly along NE 127th St (TLID:116034397), thence northerly along NE 5th Ave (TLID:116034396), thence northerly along NE 5th Ave (TLID:116034394), thence northerly along NE 5th Ave (TLID:116034392), thence easterly along NE 129th St (TLID:116034409), thence easterly along NE 129th St (TLID:116034481), thence easterly along NE 129th St (TLID:116034493), thence northeasterly along W Dixie Hwy (TLID:116034344), thence northeasterly along W Dixie

Revised



Hwy (TLID:116034346), thence northeasterly along W Dixie Hwy (TLID:116034367), thence northeasterly along W Dixie Hwy (TLID:116034371), thence northerly along NE 9th Ave (TLID:116034369), thence easterly along NE 133rd St (TLID:116034370), thence northeasterly along W Dixie Hwy (TLID:116034360), thence northeasterly along W Dixie Hwy (TLID:116034362), thence northeasterly along W Dixie Hwy (TLID:640561582), thence northeasterly along W Dixie Hwy (TLID:116037133), thence northeasterly along W Dixie Hwy (TLID:116037098), thence northeasterly along W Dixie Hwy (TLID:116309691), thence northeasterly along W Dixie Hwy (TLID:116037121), thence northeasterly along W Dixie Hwy (TLID:116037107), thence northeasterly along W Dixie Hwy (TLID:116037110), thence northeasterly along W Dixie Hwy (TLID:116037185), thence northeasterly along W Dixie Hwy (TLID:116037190), thence northeasterly along W Dixie Hwy (TLID:116037189), thence northeasterly along W Dixie Hwy (TLID:116036221), thence northeasterly along W Dixie Hwy (TLID:633339185), thence northeasterly along W Dixie Hwy (TLID:633339186), thence northeasterly along W Dixie Hwy (TLID:633339131), thence northeasterly along W Dixie Hwy (TLID:116254414), thence northeasterly along W Dixie Hwy (TLID:116254409), thence northeasterly along W Dixie Hwy (TLID:116036231), thence northeasterly along W Dixie Hwy (TLID:116036428), thence northeasterly along W Dixie Hwy (TLID:116036430), thence northeasterly along W Dixie Hwy (TLID:116291494), thence northeasterly along W Dixie Hwy (TLID:635789075), thence easterly along NE 151st St (TLID:116254435), thence easterly along NE 151st St (TLID:116254434), thence easterly along NE 151st St (TLID:116036459), thence easterly along NE 151st St (TLID:116036467), thence easterly along NE 151st St (TLID:633765781), thence easterly along NE 151st St (TLID:633765782) to the aforementioned point of beginning.

Revised

In the event of a discrepancy between Attachment "2" and the legal descriptions "A" and "B", provided above, Attachment "2" will control.

District 2 now has a population of approximately 296,892.

### SCHOOL BOARD MEMBER RESIDENCE DISTRICT NO. 3

Attachment "3," also described as follows:

#### Description "A" (U.S. Census Tracts/Block Groups)

Revised

District 3: Miami-Dade County: Tract 107, Tract 115, Tract 118, Tract 120, Tract 121, Tract 122, Tract 123, Tract 125, Tract 126, Tract 127, Tract 129, Tract 130, Tract 131, Tract 132, Tract 134, Tract 140, Tract 141, Tract 142, Tract 143, Tract 144, Tract 145, Tract 146, Tract 1204, Tract 2705, Tract 2707, Tract 2708, Tract 2709, Tract 2710, Tract 3703, Tract 3704, Tract 3705, Tract 3708, Tract 3801, Tract 3803, Tract 3804, Tract 3906, Tract 3909, Tract 3911, Tract 3912, Tract 3913, Tract 3914, Tract 3915, Tract 3916, Tract 3917, Tract 3918, Tract 3919, Tract 3921, Tract 3922, Tract 4000, Tract 4102, Tract 4103, Tract 4105, Tract 4106, Tract 4204, Tract 4205, Tract 4206, Tract 4207, Tract 4208, Tract 4301, Tract 4303, Tract 4304, Tract 4403, Tract 4404, Tract 4405, Tract 4406, Tract 4500, Tract 6603, Tract 6604, Tract 6705, Tract 6706, Tract 6707, Tract 6709, Tract 6713, Tract



6714, Tract 6715, Tract 6716, Tract 6717, Tract 6718, Tract 6719, Tract 6720, Tract 6721, Tract 6722, Tract 6801, Tract 6802, Tract 7101, Tract 7103, Tract 7104, Tract 9703, Tract 981000, Tract 109: Block Group 1, Block Group 2: Block 0, Block 1, Block 2, Block 3, Block 4, Block 5, Block 6, Block 7, Block 8, Block 9, Block 10, Block 11, Block 12, Block 14, Block 15, Block 16, Block 17, Block 18, Block 19, Block 20, Block 21, Block 22, Block 23, Block 24, Block 25, Block 26, Block 27, Block 28, Block 29, Block 30, Block 31, Block 32, Block 33, Block 37, Block 38, Block 39, Block 41, Block 42, Block 43, Block 44; Block Group 3: Block 0, Block 1, Block 6, Block 7, Block 8, Block 9, Block 10, Block 11, Block 12, Block 13, Block 14; Tract 128: Block Group 1, Block Group 2, Block Group 3: Block 0, Block 1, Block 2, Block 3, Block 4, Block 8, Block 9, Block 10, Block 11, Block 12, Block 13, Block 14, Block 15; Tract 211: Block Group 2: Block 0, Block 1, Block 2, Block 3, Block 4, Block 5, Block 6, Block 7, Block 8, Block 9, Block 10, Block 11, Block 12, Block 15, Block 16, Block 17, Block 18, Block 19, Block 20, Block 21, Block 22, Block 23, Block 24, Block 25; Tract 1205: Block Group 2: Block 23, Block 24, Block 25; Tract 1206: Block Group 2, Block Group 3, Block Group 4; Tract 1301: Block Group 1, Block Group 2, Block Group 3, Block Group 4: Block 1, Block 8, Block 9; Tract 1302: Block Group 1, Block Group 2, Block Group 3; Tract 2100: Block Group 1, Block Group 2: Block 0, Block 1; Block Group 3: Block 0, Block 1, Block 2; Tract 3605: Block Group 2: Block 2, Block 3, Block 4; Tract 3706: Block Group 1: Block 9, Block 10, Block 11, Block 14, Block 15, Block 16, Block 17, Block 18; Tract 3707: Block Group 1: Block 0, Block 1, Block 4, Block 5, Block 6, Block 7, Block 8, Block 9, Block 10, Block 11; Tract 3710: Block Group 2: Block 0, Block 1, Block 2, Block 3, Block 4, Block 13, Block 14; Block Group 3: Block 0, Block 1, Block 2, Block 16, Block 17, Block 19, Block 20; Tract 6605: Block Group 1: Block 0, Block 1, Block 2, Block 3, Block 8, Block 9, Block 10, Block 11, Block 14; Tract 6902: Block Group 1: Block 11; Tract 7200: Block Group 1, Block Group 2, Block Group 3: Block 0, Block 1, Block 2, Block 3, Block 4, Block 5, Block 7, Block 8; Block Group 4: Block 0, Block 1, Block 4, Block 5, Block 6, Block 7, Block 12, Block 13, Block 14, Block 15; Tract 7300: Block Group 1, Block Group 2: Block 0, Block 1, Block 2, Block 3, Block 4, Block 5, Block 6, Block 7, Block 8, Block 9, Block 10, Block 11, Block 12, Block 13, Block 14, Block 15, Block 16, Block 17, Block 18, Block 19, Block 20; Block Group 3: Block 0, Block 1, Block 2, Block 3, Block 4, Block 5, Block 6, Block 7, Block 8, Block 9, Block 10, Block 11, Block 12, Block 13, Block 14, Block 15, Block 16, Block 17; Block Group 4; Tract 9704: Block Group 1, Block Group 2, Block Group 4: Block 0, Block 2; Tract 9803: Block Group 3: Block 0, Block 1, Block 2, Block 3, Block 4, Block 6, Block 8; Tract 980400: Block Group 1: Block 0, Block 1, Block 2, Block 15, Block 16, Block 21; Tract 990000: Block Group 0: Block 1, Block 2, Block 3, Block 15.

Description "B" (Metes and Bounds)

Beginning at the most northerly point of District 3, thence southerly along Unnamed Boundary (TLID:651168808), thence southerly along Unnamed Boundary (TLID:653225528), thence southerly along Unnamed Boundary (TLID:653234253), thence southerly along Unnamed Boundary (TLID:653214625), thence southerly along Unnamed Boundary (TLID:629551399), thence southerly along Unnamed Boundary (TLID:653188059), thence southerly along Unnamed Boundary (TLID:651159877), thence southerly along Unnamed Boundary (TLID:629014037), thence southerly along

Revised



Unnamed Boundary (TLID:629014038), thence southerly along Unnamed Boundary (TLID:629014035), thence southerly along Unnamed Boundary (TLID:629014032), thence southerly along Unnamed Boundary (TLID:629014029), thence southwesterly along Unnamed Boundary (TLID:651159829), thence northwesterly along Unnamed Boundary (TLID:116323738), thence northwesterly along Unnamed Boundary (TLID:633715883), thence southerly along Unnamed Boundary (TLID:633715887), thence southerly along Unnamed Boundary (TLID:633715881), thence southwesterly along Unnamed Boundary (TLID:644668513), thence westerly along Unnamed Boundary (TLID:633715384), thence westerly along Unnamed Boundary (TLID:633715362), thence northwesterly along Unnamed Boundary (TLID:633712629), thence northerly along Unnamed Boundary (TLID:633712635), thence northerly along Unnamed Boundary (TLID:633712648), thence northerly along Unnamed Boundary (TLID:633712654), thence northeasterly along Unnamed Boundary (TLID:633712652), thence northerly along Unnamed Boundary (TLID:646940615), thence northerly along Unnamed Boundary (TLID:644668152), thence northerly along Unnamed Boundary (TLID:116283910), thence northerly along Unnamed Boundary (TLID:646940445), thence northerly along Unnamed Boundary (TLID:646940452), thence southwesterly along Arthur Lamb Jr Road (TLID:646940449), thence northwesterly along Unnamed Boundary (TLID:646940388), thence northwesterly along Unnamed Boundary (TLID:646940389), thence northwesterly along Unnamed Shoreline (TLID:647866595), thence northwesterly along Unnamed Shoreline (TLID:646940169), thence northwesterly along Unnamed Shoreline (TLID:614007847), thence northwesterly along Unnamed Shoreline (TLID:633713462), thence northwesterly along Unnamed Shoreline (TLID:633713463), thence northwesterly along Unnamed Shoreline (TLID:614007836), thence southwesterly along Unnamed Shoreline (TLID:116019320), thence southerly along Atlantic (TLID:116038922), thence southerly along Unnamed Boundary (TLID:631147990), thence southerly along Unnamed Boundary (TLID:631147989), thence southerly along Unnamed Boundary (TLID:644668456), thence westerly along Unnamed Boundary (TLID:629023002), thence westerly along Unnamed Boundary (TLID:629023001), thence westerly along Unnamed Boundary (TLID:116323937), thence westerly along Unnamed Boundary (TLID:647884652), thence westerly along Unnamed Line (TLID:116047116), thence westerly along N Prospect Drive (TLID:116015302), thence westerly along Unnamed Boundary (TLID:116047114), thence westerly along Unnamed Boundary (TLID:646959994), thence westerly along Unnamed Boundary (TLID:646959998), thence westerly along Unnamed Boundary (TLID:646960005), thence westerly along Unnamed Boundary (TLID:646960015), thence westerly along Unnamed Boundary (TLID:646960014), thence westerly along Unnamed Boundary (TLID:116014142), thence northerly along SW 42nd Ave (TLID:116014101), thence northerly along SW 42nd Ave (TLID:116014099), thence northerly along SW 42nd Ave (TLID:116014096), thence northerly along SW 42nd Ave (TLID:116014094), thence northerly along SW 42nd Ave (TLID:116014092), thence northerly along SW 42nd Ave (TLID:116014085), thence northerly along SW 42nd Ave (TLID:116014082), thence northerly along SW 42nd Ave (TLID:116014080), thence northerly along SW 42nd Ave (TLID:116014078), thence northerly along SW 42nd Ave (TLID:116014077), thence northerly along SW 42nd Ave (TLID:116013957), thence northerly along SW 42nd Ave (TLID:116013953), thence northerly along SW 42nd Ave (TLID:116013952), thence

Revised



northerly along SW 42nd Ave (TLID:116013951), thence northerly along SW 42nd Ave (TLID:116013949), thence northerly along SW 42nd Ave (TLID:116013938), thence northerly along SW 42nd Ave (TLID:116013935), thence northerly along SW 42nd Ave (TLID:116013932), thence northerly along SW 42nd Ave (TLID:116013930), thence northerly along SW 42nd Ave (TLID:116013928), thence northerly along SW 42nd Ave (TLID:116013891), thence northerly along SW 42nd Ave (TLID:116013889), thence northerly along SW 42nd Ave (TLID:116013888), thence northerly along SW 42nd Ave (TLID:116013884), thence northerly along SW 42nd Ave (TLID:116013881), thence northerly along SW 42nd Ave (TLID:116047084), thence easterly along Unnamed Boundary (TLID:647841537), thence northerly along Unnamed Boundary (TLID:647841670), thence easterly along Grand Ave (TLID:116013899), thence easterly along Grand Ave (TLID:116013908), thence northerly along Brooker St (TLID:116013906), thence northerly along Brooker St (TLID:116013395), thence northerly along Brooker St (TLID:116013393), thence northerly along Brooker St (TLID:116013388), thence northerly along Brooker St (TLID:116013385), thence northerly along Brooker St (TLID:116013384), thence northerly along Brooker St (TLID:116014446), thence northeasterly along S Dixie Hwy (TLID:116014443), thence northeasterly along S Dixie Hwy (TLID:116014460), thence northeasterly along S Dixie Hwy (TLID:116014457), thence northeasterly along S Dixie Hwy (TLID:116014464), thence northeasterly along S Dixie Hwy (TLID:116256897), thence northeasterly along S Dixie Hwy (TLID:116283831), thence easterly along S Dixie Hwy (TLID:116283830), thence northeasterly along S Dixie Hwy (TLID:116014547), thence easterly along S Dixie Hwy (TLID:116014833), thence easterly along S Dixie Hwy (TLID:116014840), thence easterly along S Dixie Hwy (TLID:116014847), thence easterly along S Dixie Hwy (TLID:116014865), thence easterly along S Dixie Hwy (TLID:116014869), thence northeasterly along S Dixie Hwy (TLID:642025335), thence easterly along S Dixie Hwy (TLID:642025334), thence easterly along S Dixie Hwy (TLID:116014799), thence easterly along S Dixie Hwy (TLID:116014824), thence easterly along S Dixie Hwy (TLID:116018928), thence easterly along S Dixie Hwy (TLID:116018959), thence easterly along S Dixie Hwy (TLID:116018955), thence northeasterly along S Dixie Hwy (TLID:116019037), thence northerly along SW 17th Ave (TLID:116301989), thence northerly along SW 17th Ave (TLID:116282558), thence northerly along SW 17th Ave (TLID:116019032), thence northeasterly along SW 1st Ave (TLID:116019033), thence easterly along SW 1st Ave (TLID:116271423), thence easterly along SW 1st Ave (TLID:116301975), thence northeasterly along SW 16th Ave (TLID:116283852), thence northeasterly along SW 3rd Ave (TLID:116019027), thence northeasterly along SW 3rd Ave (TLID:116019184), thence northeasterly along SW 3rd Ave (TLID:116019183), thence northeasterly along SW 3rd Ave (TLID:116019185), thence northeasterly along SW 3rd Ave (TLID:116019178), thence northeasterly along SW 3rd Ave (TLID:116019179), thence northeasterly along SW 3rd Ave (TLID:116019190), thence northeasterly along SW 3rd Ave (TLID:116019192), thence northeasterly along SW 3rd Ave (TLID:116019197), thence northeasterly along SW 3rd Ave (TLID:116019195), thence northeasterly along SW 3rd Ave (TLID:116019230), thence northeasterly along SW 3rd Ave (TLID:116019232), thence northeasterly along SW 3rd Ave (TLID:116017201), thence northeasterly along SW 3rd Ave (TLID:116017203), thence northeasterly along SW 3rd Ave (TLID:116017219), thence northeasterly along SW 3rd

Revised



Ave (TLID:116017221), thence northeasterly along SW 3rd Ave (TLID:116017225), thence northeasterly along SW 3rd Ave (TLID:116017217), thence northeasterly along SW 3rd Ave (TLID:116018595), thence northeasterly along SW 3rd Ave (TLID:116018597), thence northeasterly along SW 3rd Ave (TLID:116018599), thence northeasterly along SW 3rd Ave (TLID:116018601), thence northeasterly along SW 3rd Ave (TLID:116018619), thence northeasterly along SW 3rd Ave (TLID:116018621), thence northeasterly along SW 3rd Ave (TLID:116284575), thence northeasterly along SW 3rd Ave (TLID:116284574), thence northeasterly along SW 3rd Ave (TLID:641313502), thence northerly along I- 95 (TLID:641317151), thence northerly along I- 95 (TLID:641317150), thence northerly along I- 95 (TLID:629022990), thence northerly along I- 95 (TLID:629022989), thence northerly along I- 95 (TLID:116302608), thence northerly along I- 95 (TLID:641317333), thence northerly along I- 95 (TLID:116302613), thence northerly along I- 95 (TLID:116302526), thence northerly along I- 95 (TLID:116302527), thence northerly along I- 95 (TLID:116302523), thence northerly along I- 95 (TLID:116302522), thence northeasterly along I- 95 (TLID:116302531), thence northeasterly along I- 95 (TLID:116304077), thence southeasterly along Unnamed Line (TLID:641317500), thence easterly along Unnamed Line (TLID:116018458), thence easterly along Unnamed Line (TLID:116284542), thence northerly along Unnamed Line (TLID:116302592), thence northerly along Unnamed Line (TLID:650065053), thence northerly along Unnamed Line (TLID:650065092), thence northerly along Unnamed Line (TLID:650065093), thence northerly along Unnamed Line (TLID:116304182), thence northerly along Unnamed Line (TLID:116304183), thence northerly along Unnamed Line (TLID:116306827), thence northerly along Unnamed Line (TLID:116304184), thence northerly along Unnamed Line (TLID:116306830), thence northerly along Unnamed Line (TLID:116313129), thence northerly along Unnamed Line (TLID:116306817), thence northerly along Unnamed Line (TLID:116306816), thence northerly along Unnamed Line (TLID:116304144), thence northerly along Unnamed Line (TLID:116304143), thence northerly along Unnamed Line (TLID:116304145), thence northerly along Florida East Coast Rlwy (TLID:116285748), thence northerly along Florida East Coast Rlwy (TLID:116285749), thence northerly along Florida East Coast Rlwy (TLID:116018387), thence northerly along Florida East Coast Rlwy (TLID:116018377), thence northerly along Florida East Coast Rlwy (TLID:116018362), thence easterly along NW 3rd St (TLID:116318384), thence easterly along NW 3rd St (TLID:116018367), thence easterly along NE 3rd St (TLID:116018401), thence easterly along NE 3rd St (TLID:116018754), thence northerly along NE 2nd Ave (TLID:116018753), thence northerly along NE 2nd Ave (TLID:116285848), thence northerly along NE 2nd Ave (TLID:116285849), thence northerly along NE 2nd Ave (TLID:116285620), thence northerly along NE 2nd Ave (TLID:116285621), thence northerly along NE 2nd Ave (TLID:116018128), thence northerly along NE 2nd Ave (TLID:116018126), thence northerly along NE 2nd Ave (TLID:116018124), thence easterly along NE 8th St (TLID:641722523), thence easterly along NE 8th St (TLID:641722524), thence northerly along Biscayne Blvd (TLID:116018120), thence northerly along Biscayne Blvd (TLID:116285938), thence northerly along Biscayne Blvd (TLID:116285939), thence northerly along Biscayne Blvd (TLID:640558315), thence northerly along Biscayne Blvd (TLID:642015927), thence northerly along Biscayne Blvd (TLID:642015928), thence northerly along Biscayne Blvd (TLID:116271886), thence

Revised



northerly along Biscayne Blvd (TLID:116271887), thence northerly along Biscayne Blvd (TLID:642015945), thence northerly along Biscayne Blvd (TLID:642015946), thence northerly along Biscayne Blvd (TLID:641412186), thence northerly along Biscayne Blvd (TLID:641412187), thence northerly along Biscayne Blvd (TLID:116285923), thence northerly along Biscayne Blvd (TLID:116018059), thence northerly along Biscayne Blvd (TLID:647838773), thence northerly along Biscayne Blvd (TLID:116018052), thence northerly along Biscayne Blvd (TLID:116285918), thence northerly along Biscayne Blvd (TLID:116285920), thence northerly along Biscayne Blvd (TLID:116285921), thence northerly along Biscayne Blvd (TLID:116018037), thence northerly along Biscayne Blvd (TLID:638638588), thence northerly along Biscayne Blvd (TLID:116018034), thence northerly along Biscayne Blvd (TLID:116018033), thence northerly along Biscayne Blvd (TLID:116017972), thence northerly along Biscayne Blvd (TLID:116017968), thence northerly along Biscayne Blvd (TLID:116017967), thence northerly along Biscayne Blvd (TLID:116017954), thence northerly along Biscayne Blvd (TLID:116017952), thence northerly along Biscayne Blvd (TLID:116017950), thence northerly along Biscayne Blvd (TLID:116017904), thence northerly along Biscayne Blvd (TLID:116017903), thence northerly along Biscayne Blvd (TLID:116017902), thence northerly along Biscayne Blvd (TLID:116017892), thence northerly along Biscayne Blvd (TLID:116017890), thence northerly along Biscayne Blvd (TLID:116017878), thence northerly along Biscayne Blvd (TLID:116017876), thence northerly along Biscayne Blvd (TLID:116286904), thence northerly along Biscayne Blvd (TLID:116286905), thence northerly along Biscayne Blvd (TLID:116017873), thence northerly along Biscayne Blvd (TLID:116007985), thence northerly along Biscayne Blvd (TLID:116286902), thence northerly along Biscayne Blvd (TLID:116286903), thence northerly along Biscayne Blvd (TLID:116007980), thence northerly along Biscayne Blvd (TLID:116007978), thence northerly along Biscayne Blvd (TLID:116007965), thence northerly along Biscayne Blvd (TLID:647840522), thence northerly along Biscayne Blvd (TLID:116007958), thence northerly along Biscayne Blvd (TLID:116007956), thence northerly along Biscayne Blvd (TLID:116007960), thence northerly along Biscayne Blvd (TLID:641458463), thence northerly along Biscayne Blvd (TLID:641458464), thence northerly along Biscayne Blvd (TLID:116287835), thence northerly along Biscayne Blvd (TLID:116007910), thence northerly along Biscayne Blvd (TLID:629018609), thence northerly along Biscayne Blvd (TLID:629018610), thence northerly along Biscayne Blvd (TLID:116287826), thence northerly along Biscayne Blvd (TLID:629018579), thence northerly along Biscayne Blvd (TLID:629018580), thence easterly along NE 50th Terrace (TLID:116007841), thence easterly along NE 50th Terrace (TLID:116007863), thence northerly along NE 7th Ave (TLID:116007862), thence northerly along NE 7th Ave (TLID:116007860), thence northerly along NE 7th Ave (TLID:116007826), thence northerly along NE 7th Ave (TLID:116007824), thence northerly along NE 7th Ave (TLID:116007822), thence westerly along NE 54th St (TLID:116007821), thence northwesterly along NE 7th Ave (TLID:116007818), thence northerly along NE 7th Ave (TLID:116007816), thence easterly along NE 55th Terrace (TLID:116007827), thence northerly along NE Bayshore Drive (TLID:116260833), thence northerly along NE Bayshore Drive (TLID:116260832), thence northerly along NE Bayshore Drive (TLID:116260831), thence northerly along NE Bayshore Drive (TLID:116260825), thence northwesterly along NE Bayshore Drive (TLID:116007106), thence westerly along NE 60th St (TLID:116260822), thence westerly along NE 60th St

Revised



(TLID:640561654), thence northerly along Biscayne Blvd (TLID:116288753), thence northerly along Biscayne Blvd (TLID:633598172), thence northerly along Biscayne Blvd (TLID:633598171), thence northerly along Biscayne Blvd (TLID:116007079), thence northerly along Biscayne Blvd (TLID:116269256), thence northerly along Biscayne Blvd (TLID:116007074), thence northerly along Biscayne Blvd (TLID:116007072), thence northerly along Biscayne Blvd (TLID:116007071), thence northerly along Biscayne Blvd (TLID:116007069), thence northerly along Biscayne Blvd (TLID:629019905), thence northerly along Biscayne Blvd (TLID:629019904), thence northerly along Biscayne Blvd (TLID:116007052), thence northerly along Biscayne Blvd (TLID:116007051), thence northerly along Biscayne Blvd (TLID:116007049), thence northerly along Biscayne Blvd (TLID:116007048), thence northerly along Biscayne Blvd (TLID:116007046), thence northerly along Biscayne Blvd (TLID:116007044), thence northerly along Biscayne Blvd (TLID:116007032), thence northerly along Biscayne Blvd (TLID:116007031), thence northerly along Biscayne Blvd (TLID:116007029), thence northerly along Biscayne Blvd (TLID:116007028), thence northerly along Biscayne Blvd (TLID:116269255), thence northerly along Biscayne Blvd (TLID:116007026), thence northerly along Biscayne Blvd (TLID:116006860), thence northerly along Biscayne Blvd (TLID:116006858), thence northerly along Biscayne Blvd (TLID:116006855), thence northerly along Biscayne Blvd (TLID:116288739), thence northerly along Biscayne Blvd (TLID:116288738), thence northerly along Biscayne Blvd (TLID:116288737), thence northerly along Biscayne Blvd (TLID:116288736), thence northerly along Biscayne Blvd (TLID:116006840), thence northerly along Biscayne Blvd (TLID:116006838), thence northerly along Biscayne Blvd (TLID:116006837), thence northerly along Biscayne Blvd (TLID:116006834), thence northerly along Biscayne Blvd (TLID:116006798), thence northerly along Biscayne Blvd (TLID:116006796), thence easterly along NE 83rd St (TLID:116006820), thence northeasterly along E Dixie Hwy (TLID:116006819), thence northeasterly along E Dixie Hwy (TLID:116006821), thence easterly along NE 84th St (TLID:116006822), thence easterly along NE 84th St (TLID:116006824), thence northerly along NE 8th Court (TLID:640559464), thence northerly along NE 8th Court (TLID:642037051), thence easterly along NE 85th St (TLID:642036948), thence northeasterly along E Dixie Hwy (TLID:116006816), thence northeasterly along E Dixie Hwy (TLID:116006817), thence northeasterly along E Dixie Hwy (TLID:649485449), thence northeasterly along E Dixie Hwy (TLID:649485450), thence northeasterly along E Dixie Hwy (TLID:116056383), thence northerly along NE 10th Ave (TLID:640556361), thence northerly along NE 10th Ave (TLID:116008175), thence northerly along NE 10th Ave (TLID:116008173), thence northerly along NE 10th Ave (TLID:116255721), thence northerly along NE 10th Ave (TLID:629021153), thence northerly along NE 10th Ave (TLID:629021154), thence northerly along NE 10th Ave (TLID:640559468), thence northerly along NE 10th Ave (TLID:116008148), thence northerly along NE 10th Ave (TLID:116289336), thence northerly along NE 10th Ave (TLID:116289337), thence northerly along NE 10th Ave (TLID:116008141), thence northerly along NE 10th Ave (TLID:116008121), thence northerly along NE 10th Ave (TLID:116008119), thence westerly along NE 96th St (TLID:116008118), thence northeasterly along Biscayne Blvd (TLID:116008109), thence northeasterly along Biscayne Blvd (TLID:116008111), thence northeasterly along Biscayne Blvd (TLID:116008104), thence northeasterly along Biscayne Blvd (TLID:116008106), thence northeasterly along Biscayne Blvd (TLID:640561199), thence

Revised



northeasterly along Biscayne Blvd (TLID:116008064), thence northeasterly along Biscayne Blvd (TLID:116290088), thence northeasterly along Biscayne Blvd (TLID:116290089), thence northeasterly along Biscayne Blvd (TLID:116008088), thence northeasterly along Biscayne Blvd (TLID:116049532), thence northeasterly along Biscayne Blvd (TLID:116255713), thence northeasterly along Biscayne Blvd (TLID:116008075), thence northeasterly along Biscayne Blvd (TLID:116255712), thence northeasterly along Biscayne Blvd (TLID:116056367), thence northeasterly along Biscayne Blvd (TLID:116037946), thence northeasterly along Biscayne Blvd (TLID:116037948), thence northerly along Biscayne Blvd (TLID:116037943), thence northeasterly along Biscayne Blvd (TLID:633326048), thence northeasterly along Biscayne Blvd (TLID:633326049), thence northerly along Biscayne Blvd (TLID:116037938), thence northerly along Biscayne Blvd (TLID:633326172), thence northerly along Biscayne Blvd (TLID:633326173), thence northerly along Biscayne Blvd (TLID:629013531), thence northerly along Biscayne Blvd (TLID:629013532), thence northerly along Biscayne Blvd (TLID:116037935), thence northerly along Biscayne Blvd (TLID:116037934), thence northerly along Biscayne Blvd (TLID:116037933), thence northerly along Biscayne Blvd (TLID:116037763), thence northerly along Biscayne Blvd (TLID:639329716), thence northerly along Biscayne Blvd (TLID:639329717), thence northerly along Biscayne Blvd (TLID:116049053), thence northerly along Biscayne Blvd (TLID:116290140), thence northerly along Biscayne Blvd (TLID:116290141), thence northerly along Biscayne Blvd (TLID:647907303), thence northerly along Biscayne Blvd (TLID:116037749), thence northerly along Biscayne Blvd (TLID:116037728), thence northerly along Biscayne Blvd (TLID:614008191), thence northerly along Biscayne Blvd (TLID:614008192), thence northerly along Biscayne Blvd (TLID:116037724), thence northerly along Biscayne Blvd (TLID:116037732), thence northerly along Biscayne Blvd (TLID:116037730), thence northerly along Biscayne Blvd (TLID:116290810), thence northerly along Biscayne Blvd (TLID:116290811), thence northerly along Biscayne Blvd (TLID:116290762), thence northerly along Biscayne Blvd (TLID:116290763), thence northerly along Biscayne Blvd (TLID:629012773), thence northerly along Biscayne Blvd (TLID:629012774), thence northerly along Biscayne Blvd (TLID:116037593), thence northerly along Biscayne Blvd (TLID:116290764), thence northerly along Biscayne Blvd (TLID:635561230), thence northerly along Biscayne Blvd (TLID:116037612), thence northerly along Biscayne Blvd (TLID:116049197), thence northerly along Biscayne Blvd (TLID:116049196), thence northerly along Biscayne Blvd (TLID:116036490), thence northerly along Biscayne Blvd (TLID:649356999), thence northerly along Biscayne Blvd (TLID:649357000), thence northerly along Biscayne Blvd (TLID:633765306), thence northerly along Biscayne Blvd (TLID:633765307), thence northerly along Biscayne Blvd (TLID:116290801), thence northerly along Unnamed Boundary (TLID:644619226), thence westerly along NE 151st St (TLID:633765782), thence westerly along NE 151st St (TLID:633765781), thence northerly along Florida East Coast Rlwy (TLID:651140648), thence northerly along Florida East Coast Rlwy (TLID:651140660), thence northerly along Florida East Coast Rlwy (TLID:651140661), thence easterly along Unnamed Boundary (TLID:651140656), thence northerly along Unnamed Boundary (TLID:651140653), thence northerly along Unnamed Boundary (TLID:633765924), thence northerly along Unnamed Boundary (TLID:651140685), thence westerly along Unnamed Boundary (TLID:651140693), thence westerly along Unnamed Boundary (TLID:651140696), thence

Revised



northerly along Florida East Coast Rlwy (TLID:651140695), thence northerly along Florida East Coast Rlwy (TLID:614076306), thence northerly along Florida East Coast Rlwy (TLID:642613108), thence northerly along Florida East Coast Rlwy (TLID:642611756), thence easterly along Unnamed Shoreline (TLID:116310231), thence northerly along Biscayne Blvd (TLID:116291507), thence westerly along Unnamed Shoreline (TLID:116051959), thence northerly along Florida East Coast Rlwy (TLID:614008384), thence northerly along Florida East Coast Rlwy (TLID:614008385), thence westerly along NE 172nd St (TLID:116036677), thence northeasterly along W Dixie Hwy (TLID:116036672), thence northerly along W Dixie Hwy (TLID:116036665), thence westerly along Unnamed Boundary (TLID:644719595), thence westerly along Unnamed Boundary (TLID:633766364), thence northerly along Unnamed Boundary (TLID:623697227), thence northerly along NE 22nd Ave (TLID:623697226), thence northerly along NE 22nd Ave (TLID:116035810), thence northerly along NE 22nd Ave (TLID:116035803), thence northerly along NE 22nd Ave (TLID:652508768), thence northerly along NE 22nd Ave (TLID:652508769), thence northerly along NE 22nd Ave (TLID:116035798), thence northerly along NE 22nd Ave (TLID:116056810), thence northerly along NE 22nd Ave (TLID:116269407), thence northerly along NE 22nd Ave (TLID:116060321), thence northerly along NE 22nd Ave (TLID:116060322), thence northerly along NE 22nd Ave (TLID:116035680), thence northerly along NE 22nd Ave (TLID:652505750), thence northerly along NE 22nd Ave (TLID:652505751), thence northerly along NE 22nd Ave (TLID:116060318), thence northerly along NE 22nd Ave (TLID:116292544), thence northerly along NE 22nd Ave (TLID:116292545), thence northerly along NE 22nd Ave (TLID:116035643), thence northerly along NE 22nd Ave (TLID:633740277), thence northerly along NE 22nd Ave (TLID:633740278), thence northerly along NE 22nd Ave (TLID:629020990), thence northerly along NE 22nd Ave (TLID:640556384), thence northerly along NE 22nd Ave (TLID:116035073), thence westerly along Carmel Lake Road (TLID:633599035), thence westerly along Carmel Lake Road (TLID:633599034), thence westerly along Carmel Lake Road (TLID:116035067), thence westerly along Carmel Lake Road (TLID:640558209), thence northerly along Highland Lakes Blvd (TLID:116035014), thence northwesterly along Highland Lakes Blvd (TLID:116035012), thence northerly along Highland Lakes Blvd (TLID:116035008), thence westerly along NE 203rd St (TLID:116035007), thence westerly along NE 203rd St (TLID:116035006), thence westerly along NE 203rd St (TLID:116034999), thence westerly along NE 203rd St (TLID:116034997), thence westerly along NE 203rd St (TLID:641259993), thence westerly along NE 203rd St (TLID:641259992), thence westerly along NE 203rd St (TLID:116034907), thence westerly along NE 203rd St (TLID:116292579), thence westerly along NE 203rd St (TLID:116292578), thence westerly along NE 203rd St (TLID:116034898), thence westerly along NE 203rd St (TLID:116034897), thence westerly along NE 203rd St (TLID:116034896), thence westerly along NE 203rd St (TLID:116034893), thence westerly along NE 203rd St (TLID:116034868), thence westerly along NE 203rd St (TLID:116034866), thence westerly along NE 203rd St (TLID:648353296), thence northerly along NE 14th Ave (TLID:648506711), thence northerly along NE 14th Ave (TLID:116034812), thence northerly along NE 14th Ave (TLID:116034779), thence northerly along NE 14th Ave (TLID:116034777), thence westerly along NE 215th St (TLID:116044077), thence northerly along NE 12th Ave (TLID:116044074), thence easterly along Unnamed

Revised



Boundary (TLID:644564392), thence easterly along Unnamed Boundary (TLID:647877055), thence easterly along Unnamed Boundary (TLID:647863193), thence easterly along Unnamed Boundary (TLID:651800003), thence easterly along Unnamed Boundary (TLID:608973119), thence easterly along Unnamed Boundary (TLID:641259950), thence easterly along Unnamed Boundary (TLID:114736320), thence easterly along SW 11th St (TLID:114736332), thence easterly along SW 11th St (TLID:114736333), thence easterly along SW 11th St (TLID:114736423), thence easterly along SW 11th St (TLID:114736424), thence easterly along SW 11th St (TLID:114737226), thence easterly along SW 11th St (TLID:641948637), thence easterly along SW 11th St (TLID:642152661), thence easterly along SW 11th St (TLID:114736447), thence easterly along SW 11th St (TLID:114736429), thence easterly along SW 11th St (TLID:114737017), thence easterly along SW 11th St (TLID:114737228), thence easterly along SW 11th St (TLID:638638330), thence easterly along SW 11th St (TLID:114737019), thence easterly along Unnamed Boundary (TLID:114737035), thence easterly along Unnamed Boundary (TLID:114817471), thence easterly along Unnamed Boundary (TLID:114817472), thence easterly along Unnamed Boundary (TLID:618990492), thence easterly along Unnamed Boundary (TLID:618990493), thence easterly along Unnamed Boundary (TLID:114737118), thence easterly along Unnamed Boundary (TLID:644718134), thence easterly along Unnamed Boundary (TLID:114750103), thence easterly along Unnamed Boundary (TLID:114737166), thence easterly along Unnamed Boundary (TLID:624089166), thence southerly along Unnamed Boundary (TLID:605969432), thence easterly along Unnamed Boundary (TLID:644571161), thence easterly along Unnamed Boundary (TLID:629013386), thence easterly along Unnamed Boundary (TLID:629013387), thence northerly along Unnamed Shoreline (TLID:644676007), thence easterly along Unnamed Boundary (TLID:114737377), thence easterly along Unnamed Boundary (TLID:647805189), thence easterly along Unnamed Shoreline (TLID:641907247), thence easterly along Unnamed Parking Lot Road (TLID:651800040), thence easterly along Unnamed Parking Lot Road (TLID:651180545), thence easterly along Unnamed Line (TLID:114737384), thence easterly along Unnamed Boundary (TLID:651801713), thence easterly along Unnamed Boundary (TLID:644574888), thence easterly along Unnamed Boundary (TLID:635462904), thence easterly along Unnamed Boundary (TLID:651793185) to the aforementioned point of beginning.

Revised

In the event of a discrepancy between Attachment "3" and the legal descriptions "A" and "B", provided above, Attachment "3" will control.

District 3 now has a population of approximately 307,870.

**SCHOOL BOARD MEMBER RESIDENCE DISTRICT NO. 4**

Attachment "4," also described as follows:

Description "A" (U.S. Census Tracts/Block Groups)

Revised



District 4: Miami-Dade County: Tract 601, Tract 602, Tract 603, Tract 605, Tract 607, Tract 609, Tract 610, Tract 611, Tract 612, Tract 705, Tract 710, Tract 711, Tract 713, Tract 714, Tract 715, Tract 716, Tract 717, Tract 718, Tract 719, Tract 720, Tract 9200, Tract 9305, Tract 9312, Tract 9314, Tract 9315, Tract 9316, Tract 9317, Tract 9318, Tract 9319, Tract 9320, Tract 9321, Tract 9322, Tract 9323, Tract 9324, Tract 9325, Tract 9326, Tract 9327, Tract 11900, Tract 12001, Tract 12002, Tract 12101, Tract 12102, Tract 12103, Tract 12104, Tract 12105, Tract 12200, Tract 12301, Tract 12302, Tract 12401, Tract 12402, Tract 12601, Tract 12602, Tract 12701, Tract 12702, Tract 12801, Tract 12802, Tract 12900, Tract 13000, Tract 13100, Tract 13201, Tract 13202, Tract 13301, Tract 13400, Tract 13500, Tract 13600, Tract 13700, Tract 13801, Tract 13802, Tract 505: Block Group 1, Block Group 2: Block 25, Block 26, Block 27, Block 28, Block 29, Block 30, Block 41; Block Group 3; Tract 508: Block Group 1: Block 14, Block 25, Block 26, Block 27, Block 28; Tract 712: Block Group 1: Block 1, Block 2; Tract 804: Block Group 1: Block 0, Block 1, Block 2, Block 3, Block 4, Block 5, Block 6, Block 7, Block 8, Block 9, Block 10, Block 11, Block 12, Block 13, Block 14, Block 15, Block 16, Block 17, Block 18, Block 19, Block 20, Block 25; Tract 805: Block Group 1: Block 4, Block 5, Block 6, Block 7, Block 8, Block 13, Block 14, Block 15; Block Group 3: Block 0, Block 1, Block 2, Block 3, Block 4, Block 5, Block 6, Block 7, Block 8; Tract 806: Block Group 1: Block 9, Block 10, Block 11, Block 13, Block 14, Block 15, Block 16, Block 17, Block 18, Block 19, Block 20, Block 21, Block 22, Block 23, Block 24, Block 25, Block 26, Block 27; Block Group 2; Tract 808: Block Group 1: Block 0, Block 1, Block 2, Block 4, Block 5, Block 8, Block 9; Block Group 2: Block 0, Block 1, Block 2, Block 3, Block 4, Block 5, Block 6, Block 7, Block 8, Block 9, Block 10, Block 11, Block 12, Block 13, Block 14, Block 15, Block 16, Block 17; Tract 904: Block Group 1: Block 1, Block 2; Tract 908: Block Group 1: Block 1; Tract 12403: Block Group 1: Block 0, Block 1, Block 2, Block 3, Block 4, Block 5, Block 6, Block 21, Block 39, Block 40, Block 41, Block 42, Block 43, Block 44, Block 45, Block 46, Block 47, Block 48, Block 49, Block 50, Block 51, Block 62, Block 63, Block 64, Block 65, Block 66; Tract 12501: Block Group 1, Block Group 2: Block 0, Block 1, Block 2, Block 3, Block 13, Block 14, Block 15, Block 16, Block 17, Block 18, Block 19, Block 20, Block 21, Block 22, Block 23, Block 24, Block 25, Block 26, Block 27, Block 28; Tract 12502: Block Group 1: Block 0, Block 1, Block 2, Block 3, Block 4, Block 5, Block 6, Block 7, Block 8, Block 9, Block 10, Block 11, Block 12, Block 13, Block 14, Block 15, Block 16, Block 17, Block 19, Block 20, Block 21, Block 22, Block 23; Block Group 2; Tract 13302: Block Group 1: Block 0, Block 1, Block 2, Block 3, Block 4, Block 5, Block 6, Block 8, Block 9, Block 10, Block 11, Block 12; Block Group 2; Tract 13900: Block Group 1: Block 0, Block 1, Block 2, Block 3, Block 4, Block 5, Block 6, Block 7, Block 8, Block 9, Block 10, Block 11, Block 12, Block 13, Block 18, Block 19, Block 20, Block 21, Block 22, Block 23, Block 24, Block 25, Block 26; Block Group 2.

Description "B" (Metes and Bounds)

Beginning at the most northerly point of District 4, thence easterly along Unnamed Boundary (TLID:629840216), thence easterly along Unnamed Boundary (TLID:629840217), thence easterly along Unnamed Boundary (TLID:641283766), thence easterly along Unnamed Boundary (TLID:652598906), thence easterly along Unnamed Boundary (TLID:652598907), thence easterly along Unnamed Boundary



(TLID:629568730), thence easterly along Unnamed Boundary (TLID:629568731), thence easterly along Unnamed Boundary (TLID:644809864), thence easterly along Unnamed Boundary (TLID:629840798), thence easterly along Unnamed Boundary (TLID:647820926), thence easterly along Unnamed Boundary (TLID:644696073), thence easterly along Unnamed Boundary (TLID:644740123), thence easterly along Unnamed Boundary (TLID:644695897), thence southerly along NW 67th Ave (TLID:116317969), thence southerly along NW 67th Ave (TLID:116274688), thence southerly along NW 67th Ave (TLID:649038685), thence southerly along NW 67th Ave (TLID:649038686), thence southeasterly along NW 67th Ave (TLID:640559842), thence southeasterly along NW 67th Ave (TLID:116053292), thence southerly along NW 67th Ave (TLID:116252920), thence southerly along NW 67th Ave (TLID:653173193), thence southerly along NW 67th Ave (TLID:116252971), thence southerly along NW 67th Ave (TLID:640560825), thence southerly along NW 67th Ave (TLID:116252916), thence southerly along NW 67th Ave (TLID:116023110), thence southerly along NW 67th Ave (TLID:642152725), thence southerly along NW 67th Ave (TLID:116023117), thence southerly along NW 67th Ave (TLID:641713175), thence southwesterly along NW 67th Ave (TLID:116023136), thence southwesterly along NW 67th Ave (TLID:116250417), thence southerly along NW 67th Ave (TLID:653241832), thence southerly along NW 67th Ave (TLID:116250423), thence southerly along NW 67th Ave (TLID:635562094), thence southerly along NW 67th Ave (TLID:629019192), thence southerly along NW 67th Ave (TLID:116291129), thence easterly along Unnamed Shoreline (TLID:644651047), thence easterly along Golden Glades Levee Cnl (TLID:647908797), thence easterly along Unnamed Boundary (TLID:614005238), thence easterly along Unnamed Boundary (TLID:629024413), thence easterly along Unnamed Boundary (TLID:647880626), thence northeasterly along Unnamed Boundary (TLID:116291146), thence southerly along N Red Road (TLID:640560538), thence southerly along N Red Road (TLID:641562002), thence southerly along N Red Road (TLID:641562001), thence southerly along N Red Road (TLID:116023740), thence southerly along N Red Road (TLID:116247737), thence southerly along N Red Road (TLID:116247736), thence southerly along N Red Road (TLID:116023750), thence southerly along N Red Road (TLID:116059308), thence southerly along N Red Road (TLID:116059307), thence southerly along N Red Road (TLID:116059246), thence southerly along N Red Road (TLID:116291189), thence southerly along N Red Road (TLID:116291188), thence southerly along N Red Road (TLID:116290405), thence southerly along N Red Road (TLID:116325195), thence southerly along N Red Road (TLID:641973188), thence southerly along N Red Road (TLID:641973187), thence southerly along N Red Road (TLID:641973244), thence southerly along N Red Road (TLID:641973243), thence southerly along N Red Road (TLID:633676276), thence southerly along N Red Road (TLID:633676275), thence southerly along N Red Road (TLID:116290439), thence southerly along N Red Road (TLID:116290438), thence southerly along N Red Road (TLID:116290455), thence southerly along N Red Road (TLID:116290454), thence southerly along N Red Road (TLID:646970133), thence easterly along Unnamed Boundary (TLID:646970136), thence easterly along Unnamed Boundary (TLID:646970139), thence northeasterly along Unnamed Boundary (TLID:646970138), thence easterly along Unnamed Boundary (TLID:633675080), thence southerly along Unnamed Property Line (TLID:629021393), thence southerly along Unnamed Boundary (TLID:629580784), thence southerly along

Revised



Unnamed Boundary (TLID:629580785), thence southerly along Unnamed Property Line (TLID:629021379), thence southerly along Unnamed Boundary (TLID:116025491), thence southerly along Unnamed Boundary (TLID:116025493), thence easterly along W 65th St (TLID:116025616), thence easterly along W 65th St (TLID:116025619), thence easterly along W 65th St (TLID:116025632), thence easterly along W 65th St (TLID:116025634), thence easterly along E 65th St (TLID:116025662), thence easterly along E 65th St (TLID:116031964), thence easterly along E 65th St (TLID:116031980), thence easterly along E 65th St (TLID:116031986), thence easterly along E 65th St (TLID:116032004), thence easterly along E 65th St (TLID:116032022), thence easterly along E 65th St (TLID:116032030), thence easterly along E 65th St (TLID:116032048), thence easterly along E 65th St (TLID:116289892), thence easterly along E 65th St (TLID:629021346), thence easterly along Unnamed Property Line (TLID:629021353), thence easterly along Unnamed Property Line (TLID:629021366), thence easterly along Unnamed Boundary (TLID:629579032), thence easterly along Unnamed Boundary (TLID:629579035), thence easterly along Unnamed Boundary (TLID:629579036), thence easterly along Unnamed Boundary (TLID:116031958), thence southerly along Unnamed Boundary (TLID:115997659), thence northerly along Unnamed Line (TLID:116269299), thence southerly along Unnamed Boundary (TLID:116289847), thence southerly along Unnamed Boundary (TLID:116289846), thence westerly along Little River Cnl (TLID:116289854), thence westerly along Unnamed Boundary (TLID:116289855), thence southerly along Seaboard Coast Line RR (TLID:115998020), thence southerly along Seaboard Coast Line RR (TLID:636387609), thence southerly along Seaboard Coast Line RR (TLID:116289194), thence southerly along Seaboard Coast Line RR (TLID:115998152), thence southerly along Seaboard Coast Line RR (TLID:116313441), thence southerly along Seaboard Coast Line RR (TLID:116318711), thence southerly along Seaboard Coast Line RR (TLID:116288230), thence southerly along Seaboard Coast Line RR (TLID:116288228), thence southerly along Seaboard Coast Line RR (TLID:116288226), thence southerly along Seaboard Coast Line RR (TLID:115999420), thence southerly along Seaboard Coast Line RR (TLID:115999423), thence southerly along Seaboard Coast Line RR (TLID:116288255), thence southerly along Seaboard Coast Line RR (TLID:116288254), thence southerly along Seaboard Coast Line RR (TLID:116288252), thence westerly along NW 79th St (TLID:647902735), thence westerly along NW 79th St (TLID:115999427), thence westerly along NW 79th St (TLID:115999386), thence westerly along NW 79th St (TLID:115999378), thence southerly along E 8th Ave (TLID:116288239), thence southerly along E 8th Ave (TLID:116288238), thence southerly along E 8th Ave (TLID:115999364), thence southerly along E 8th Ave (TLID:115999484), thence southerly along E 8th Ave (TLID:116288273), thence southerly along E 8th Ave (TLID:116288272), thence southerly along E 8th Ave (TLID:115999488), thence southerly along E 8th Ave (TLID:115999490), thence southerly along E 8th Ave (TLID:115999492), thence southerly along E 8th Ave (TLID:115999502), thence southerly along E 8th Ave (TLID:652510857), thence southerly along E 8th Ave (TLID:652510856), thence westerly along E 17th St (TLID:116056203), thence westerly along E 17th St (TLID:115999498), thence westerly along E 17th St (TLID:115999236), thence westerly along E 17th St (TLID:115999220), thence westerly along E 17th St (TLID:115999212), thence westerly along E 17th St (TLID:115999147), thence westerly along E 17th St (TLID:115999139)

Revised



thence westerly along E 17th St (TLID:115999123), thence westerly along W 17th St (TLID:115958650), thence westerly along W 17th St (TLID:115958665), thence westerly along W 17th St (TLID:116288188), thence westerly along W 17th St (TLID:116288189), thence northerly along W 3rd Ave (TLID:115958544), thence northerly along W 3rd Ave (TLID:115958543), thence northerly along W 3rd Ave (TLID:115958541), thence northerly along W 3rd Ave (TLID:116288152), thence westerly along W 21st St (TLID:115958522), thence westerly along W 21st St (TLID:115958517), thence westerly along Hialeah Expy (TLID:115958257), thence westerly along Florida East Coast Rlwy (TLID:115958256), thence westerly along Florida East Coast Rlwy (TLID:642615120), thence westerly along Florida East Coast Rlwy (TLID:642196942), thence westerly along Florida East Coast Rlwy (TLID:642196943), thence southwesterly along Florida East Coast Rlwy (TLID:116288060), thence southwesterly along Florida East Coast Rlwy (TLID:646995735), thence southwesterly along Florida East Coast Rlwy (TLID:646995736), thence northwesterly along Miami Cnl (TLID:646974193), thence northwesterly along Miami Cnl (TLID:646974194), thence northwesterly along Miami Cnl (TLID:115958111), thence northwesterly along Miami Cnl (TLID:637155567), thence northwesterly along Miami Cnl (TLID:637155568), thence northwesterly along Miami Cnl (TLID:629023269), thence northwesterly along Miami Cnl (TLID:651140580), thence northwesterly along Miami Cnl (TLID:651140581), thence northwesterly along Miami Cnl (TLID:629023221), thence northwesterly along Miami Cnl (TLID:629023232), thence northwesterly along Miami Cnl (TLID:641555674), thence northwesterly along Miami Cnl (TLID:641555675), thence northwesterly along Miami Cnl (TLID:641555608), thence northwesterly along Miami Cnl (TLID:641555621), thence northwesterly along Miami Cnl (TLID:641555641), thence northwesterly along Miami Cnl (TLID:642306239), thence northwesterly along Miami Cnl (TLID:647796021), thence northwesterly along Miami Cnl (TLID:629024380), thence northwesterly along Miami Cnl (TLID:116251793), thence northwesterly along Miami Cnl (TLID:649036049), thence northwesterly along Miami Cnl (TLID:649036050), thence northerly along Miami Cnl (TLID:646972444), thence northwesterly along Miami Cnl (TLID:647862462), thence northwesterly along Miami Cnl (TLID:116246734), thence northwesterly along Miami Cnl (TLID:629583830), thence northwesterly along Miami Cnl (TLID:629583831), thence northwesterly along Miami Cnl (TLID:116324145), thence northwesterly along Miami Cnl (TLID:116289541), thence northeasterly along NW 121st Way (TLID:116289527), thence northeasterly along NW 121st Way (TLID:116289526), thence northwesterly along Okeechobee Road (TLID:116061586), thence northwesterly along Okeechobee Road (TLID:116061587), thence northwesterly along Okeechobee Road (TLID:116061783), thence northwesterly along Okeechobee Road (TLID:651226120), thence northwesterly along Okeechobee Road (TLID:651226121), thence northwesterly along Okeechobee Road (TLID:116247074), thence northwesterly along Okeechobee Road (TLID:649987024), thence northwesterly along Okeechobee Road (TLID:116021861), thence northwesterly along Okeechobee Road (TLID:641283524), thence northwesterly along Okeechobee Road (TLID:641283525), thence northwesterly along Okeechobee Road (TLID:641283427), thence northwesterly along Okeechobee Road (TLID:641283428), thence northerly along Homestead Extension of Florida's Tpke (TLID:116021845), thence northerly along Homestead Extension of Florida's Tpke (TLID:116023851), thence northerly along Homestead Extension of Florida's Tpke (TLID:641428098), thence

Revised



northerly along Homestead Extension of Florida's Tpke (TLID:641283595), thence northerly along Homestead Extension of Florida's Tpke (TLID:641283596), thence northerly along Homestead Extension of Florida's Tpke (TLID:641283619), thence easterly along NW 170th St (TLID:641283623), thence easterly along NW 170th St (TLID:641283624), thence easterly along NW 170th St (TLID:648182867), thence easterly along NW 170th St (TLID:648182866), thence easterly along NW 170th St (TLID:116021966), thence easterly along NW 170th St (TLID:648182855), thence easterly along NW 170th St (TLID:648182856), thence easterly along NW 170th St (TLID:116022157), thence northerly along I- 75 (TLID:649036436), thence northerly along I- 75 (TLID:649036435), thence northerly along I- 75 (TLID:641282737), thence northerly along I- 75 (TLID:641283797), thence northerly along I- 75 (TLID:641282760), thence northerly along I- 75 (TLID:116310918), thence northerly along I- 75 (TLID:116311360), thence northerly along I- 75 (TLID:116311359), thence northeasterly along Unnamed Ramp (TLID:641282807), thence southwesterly along Florida Tpke Exd (TLID:641283750), thence northerly along I- 75 (TLID:641283748), thence northerly along I- 75 (TLID:641282842), thence northerly along I- 75 (TLID:116311810), thence northerly along I- 75 (TLID:116311819), thence northerly along I- 75 (TLID:116311822), thence northerly along I- 75 (TLID:116311825), thence northerly along I- 75 (TLID:116321144), thence easterly along Unnamed Boundary (TLID:630406124), thence easterly along Unnamed Boundary (TLID:644651436) to the aforementioned point of beginning.

Revised

In the event of a discrepancy between Attachment "4" and the legal descriptions "A" and "B", provided above, Attachment "4" will control.

District 4 now has a population of approximately 297,608.

### SCHOOL BOARD MEMBER RESIDENCE DISTRICT NO. 5

Attachment "5," also described as follows:

#### Description "A" (U.S. Census Tracts/Block Groups)

Revised

District 5: Miami-Dade County: Tract 807, Tract 1603, Tract 1605, Tract 1606, Tract 1607, Tract 1608, Tract 4701, Tract 4703, Tract 4704, Tract 4705, Tract 4901, Tract 4903, Tract 4904, Tract 5002, Tract 5003, Tract 5004, Tract 5103, Tract 5104, Tract 5505, Tract 5506, Tract 5701, Tract 5705, Tract 5706, Tract 5707, Tract 5708, Tract 9010, Tract 9014, Tract 9015, Tract 9020, Tract 9021, Tract 9022, Tract 9024, Tract 9026, Tract 9027, Tract 9028, Tract 9029, Tract 9030, Tract 9031, Tract 9039, Tract 9040, Tract 9043, Tract 9044, Tract 9048, Tract 9049, Tract 9050, Tract 9051, Tract 9052, Tract 9053, Tract 9054, Tract 9055, Tract 9056, Tract 9057, Tract 9058, Tract 9059, Tract 9060, Tract 9061, Tract 9062, Tract 9063, Tract 9064, Tract 9065, Tract 9066, Tract 9102, Tract 14100, Tract 14200, Tract 14300, Tract 14400, Tract 14500, Tract 490100, Tract 980500, Tract 980900, Tract 981100, Tract 712: Block Group 1: Block 0, Block 3, Block 4, Block 5, Block 6, Block 7, Block 8, Block 9, Block 10, Block 11, Block 12, Block 13, Block 14, Block 15, Block 16, Block 17, Block 18, Block 19, Block 20, Block 21, Block 22, Block 23, Block 24, Block 25,

Revised



Block 26, Block 27, Block 28; Tract 804: Block Group 1: Block 21, Block 22, Block 23, Block 24; Block Group 2, Block Group 3; Tract 805: Block Group 1: Block 0, Block 1, Block 2, Block 3, Block 9, Block 10, Block 11, Block 12; Block Group 2, Block Group 3: Block 9, Block 10, Block 11, Block 12, Block 13, Block 14, Block 15, Block 16, Block 17, Block 18, Block 19; Block Group 4; Tract 806: Block Group 1: Block 0, Block 1, Block 2, Block 3, Block 4, Block 5, Block 6, Block 7, Block 8, Block 12; Tract 808: Block Group 1: Block 3, Block 6, Block 7, Block 10, Block 11, Block 12, Block 13, Block 14, Block 15, Block 16, Block 17, Block 18, Block 19, Block 20, Block 21, Block 22, Block 23; Block Group 2: Block 18, Block 19, Block 20; Tract 1701: Block Group 1: Block 20, Block 21; Tract 1704: Block Group 1: Block 4, Block 5, Block 13, Block 14, Block 19, Block 20, Block 24; Block Group 2: Block 2, Block 3, Block 8, Block 9, Block 14, Block 15, Block 20, Block 21, Block 22; Tract 1705: Block Group 1: Block 4, Block 5, Block 8, Block 9, Block 10, Block 11, Block 12, Block 13, Block 14, Block 15, Block 16, Block 17, Block 18, Block 19, Block 20, Block 21, Block 22, Block 23, Block 24, Block 25, Block 26, Block 27, Block 28, Block 29, Block 30, Block 31, Block 32, Block 33, Block 34, Block 35; Block Group 2; Tract 3005: Block Group 1: Block 4, Block 5; Tract 5102: Block Group 2: Block 1, Block 2, Block 3, Block 4, Block 5, Block 7, Block 8, Block 9, Block 10, Block 11, Block 12, Block 13, Block 14; Block Group 3; Tract 9101: Block Group 2; Tract 11500: Block Group 3: Block 0, Block 1, Block 2, Block 3, Block 4, Block 5, Block 6, Block 7, Block 8, Block 9, Block 10, Block 11, Block 12, Block 13, Block 14, Block 15, Block 16, Block 17, Block 18, Block 19, Block 20, Block 21, Block 22, Block 23, Block 24, Block 25, Block 26, Block 33, Block 34, Block 35, Block 36, Block 37, Block 38, Block 39, Block 40, Block 41, Block 42, Block 43, Block 44, Block 45, Block 51, Block 52, Block 54, Block 96, Block 152, Block 156; Tract 12403: Block Group 1: Block 7, Block 8, Block 9, Block 10, Block 11, Block 12, Block 13, Block 14, Block 15, Block 16, Block 17, Block 18, Block 19, Block 20, Block 22, Block 23, Block 24, Block 25, Block 26, Block 27, Block 28, Block 29, Block 30, Block 31, Block 32, Block 33, Block 34, Block 35, Block 36, Block 37, Block 38, Block 52, Block 53, Block 54, Block 55, Block 56, Block 57, Block 58, Block 59, Block 60, Block 61; Tract 12501: Block Group 2: Block 4, Block 5, Block 6, Block 7, Block 8, Block 9, Block 10, Block 11, Block 12; Tract 12502: Block Group 1: Block 18; Tract 13302: Block Group 1: Block 7; Tract 13900: Block Group 1: Block 14, Block 15, Block 16, Block 17; Tract 18003: Block Group 2: Block 6, Block 7, Block 8; Tract 18200: Block Group 1: Block 11, Block 12, Block 13; Tract 981300: Block Group 1: Block 1, Block 2, Block 3, Block 4, Block 5, Block 6, Block 7, Block 8.

Description "B" (Metes and Bounds)

Beginning at the most northerly point of District 5, thence easterly along Unnamed Boundary (TLID:114689023), thence easterly along Unnamed Boundary (TLID:114689043), thence easterly along Unnamed Boundary (TLID:114689025), thence easterly along Unnamed Boundary (TLID:114689026), thence easterly along Unnamed Boundary (TLID:114759874), thence easterly along Unnamed Boundary (TLID:642623838), thence easterly along Unnamed Boundary (TLID:644770761), thence easterly along Unnamed Boundary (TLID:114689050), thence easterly along Unnamed Boundary (TLID:114689052), thence easterly along Unnamed Line (TLID:114689054), thence easterly along Unnamed Line (TLID:114817531), thence easterly along Unnamed

Revised



Boundary (TLID:114817532), thence easterly along Unnamed Boundary (TLID:644735734), thence easterly along Unnamed Boundary (TLID:114817530), thence easterly along Unnamed Boundary (TLID:644590773), thence easterly along Unnamed Boundary (TLID:114817521), thence easterly along Unnamed Boundary (TLID:114817522), thence easterly along Unnamed Boundary (TLID:649976905), thence easterly along Unnamed Boundary (TLID:624204226), thence easterly along Unnamed Boundary (TLID:624204227), thence easterly along Unnamed Shoreline (TLID:646974461), thence easterly along Unnamed Shoreline (TLID:646974462), thence easterly along Unnamed Boundary (TLID:114817518), thence easterly along Unnamed Boundary (TLID:647863893), thence easterly along Unnamed Boundary (TLID:641715209), thence easterly along Unnamed Boundary (TLID:652297050), thence easterly along Unnamed Boundary (TLID:629753105), thence easterly along Unnamed Boundary (TLID:644534637), thence easterly along Unnamed Boundary (TLID:634382582), thence easterly along Unnamed Boundary (TLID:114809144), thence easterly along Unnamed Boundary (TLID:644797806), thence easterly along Unnamed Boundary (TLID:644594191), thence southerly along I- 75 (TLID:116321144), thence southerly along I- 75 (TLID:116311825), thence southerly along I- 75 (TLID:116311822), thence southerly along I- 75 (TLID:116311819), thence southerly along I- 75 (TLID:116311810), thence southerly along I- 75 (TLID:641282842), thence southerly along I- 75 (TLID:641283748), thence northeasterly along Florida Tpke Exd (TLID:641283750), thence southwesterly along Unnamed Ramp (TLID:641282807), thence southerly along I- 75 (TLID:116311359), thence southerly along I- 75 (TLID:116311360), thence southerly along I- 75 (TLID:116310918), thence southerly along I- 75 (TLID:641282760), thence southerly along I- 75 (TLID:641283797), thence southerly along I- 75 (TLID:641282737), thence southerly along I- 75 (TLID:649036435), thence southerly along I- 75 (TLID:649036436), thence westerly along NW 170th St (TLID:116022157), thence westerly along NW 170th St (TLID:648182856), thence westerly along NW 170th St (TLID:648182855), thence westerly along NW 170th St (TLID:116021966), thence westerly along NW 170th St (TLID:648182866), thence westerly along NW 170th St (TLID:648182867), thence westerly along NW 170th St (TLID:641283624), thence westerly along NW 170th St (TLID:641283623), thence southerly along Homestead Extension of Florida's Tpke (TLID:641283619), thence southerly along Homestead Extension of Florida's Tpke (TLID:641283596), thence southerly along Homestead Extension of Florida's Tpke (TLID:641283595), thence southerly along Homestead Extension of Florida's Tpke (TLID:641428098), thence southerly along Homestead Extension of Florida's Tpke (TLID:116023851), thence southerly along Homestead Extension of Florida's Tpke (TLID:116021845), thence southeasterly along Okeechobee Road (TLID:641283428), thence southeasterly along Okeechobee Road (TLID:641283427), thence southeasterly along Okeechobee Road (TLID:641283525), thence southeasterly along Okeechobee Road (TLID:641283524), thence southeasterly along Okeechobee Road (TLID:116021861), thence southeasterly along Okeechobee Road (TLID:649987024), thence southeasterly along Okeechobee Road (TLID:116247074), thence southeasterly along Okeechobee Road (TLID:651226121), thence southeasterly along Okeechobee Road (TLID:651226120), thence southeasterly along Okeechobee Road (TLID:116061783), thence southeasterly along Okeechobee Road (TLID:116061587), thence southeasterly along Okeechobee

Revised



Road (TLID:116061586), thence southwesterly along NW 121st Way (TLID:116289526), thence southwesterly along NW 121st Way (TLID:116289527), thence southeasterly along Miami Cnl (TLID:116289541), thence southeasterly along Miami Cnl (TLID:116324145), thence southeasterly along Miami Cnl (TLID:629583831), thence southeasterly along Miami Cnl (TLID:629583830), thence southeasterly along Miami Cnl (TLID:116246734), thence southeasterly along Miami Cnl (TLID:647862462), thence southerly along Miami Cnl (TLID:646972444), thence southeasterly along Miami Cnl (TLID:649036050), thence southeasterly along Miami Cnl (TLID:649036049), thence southeasterly along Miami Cnl (TLID:116251793), thence southeasterly along Miami Cnl (TLID:629024380), thence southeasterly along Miami Cnl (TLID:647796021), thence southeasterly along Miami Cnl (TLID:642306239), thence southeasterly along Miami Cnl (TLID:641555641), thence southeasterly along Miami Cnl (TLID:641555621), thence southeasterly along Miami Cnl (TLID:641555608), thence southeasterly along Miami Cnl (TLID:641555675), thence southeasterly along Miami Cnl (TLID:641555674), thence southeasterly along Miami Cnl (TLID:629023232), thence southeasterly along Miami Cnl (TLID:629023221), thence southeasterly along Miami Cnl (TLID:651140581), thence southeasterly along Miami Cnl (TLID:651140580), thence southeasterly along Miami Cnl (TLID:629023269), thence southeasterly along Miami Cnl (TLID:637155568), thence southeasterly along Miami Cnl (TLID:637155567), thence southeasterly along Miami Cnl (TLID:115958111), thence southeasterly along Miami Cnl (TLID:646974194), thence southeasterly along Miami Cnl (TLID:646974193), thence northeasterly along Florida East Coast Rlwy (TLID:646995736), thence northeasterly along Florida East Coast Rlwy (TLID:646995735), thence northeasterly along Florida East Coast Rlwy (TLID:116288060), thence easterly along Florida East Coast Rlwy (TLID:642196943), thence easterly along Florida East Coast Rlwy (TLID:642196942), thence easterly along Florida East Coast Rlwy (TLID:642615120), thence easterly along Florida East Coast Rlwy (TLID:115958256), thence easterly along Hialeah Expy (TLID:115958257), thence easterly along W 21st St (TLID:115958517), thence easterly along W 21st St (TLID:115958522), thence southerly along W 3rd Ave (TLID:116288152), thence southerly along W 3rd Ave (TLID:115958541), thence southerly along W 3rd Ave (TLID:115958543), thence southerly along W 3rd Ave (TLID:115958544), thence easterly along W 17th St (TLID:116288189), thence easterly along W 17th St (TLID:116288188), thence easterly along W 17th St (TLID:115958665), thence easterly along W 17th St (TLID:115958650), thence easterly along E 17th St (TLID:115999123), thence easterly along E 17th St (TLID:115999139), thence easterly along E 17th St (TLID:115999147), thence easterly along E 17th St (TLID:115999212), thence easterly along E 17th St (TLID:115999220), thence easterly along E 17th St (TLID:115999236), thence easterly along E 17th St (TLID:115999498), thence easterly along E 17th St (TLID:116056203), thence northerly along E 8th Ave (TLID:652510856), thence northerly along E 8th Ave (TLID:652510857), thence northerly along E 8th Ave (TLID:115999502), thence northerly along E 8th Ave (TLID:115999492), thence northerly along E 8th Ave (TLID:115999490), thence northerly along E 8th Ave (TLID:115999488), thence northerly along E 8th Ave (TLID:116288272), thence northerly along E 8th Ave (TLID:116288273), thence northerly along E 8th Ave (TLID:115999484), thence northerly along E 8th Ave (TLID:115999364), thence northerly along E 8th Ave (TLID:116288238), thence northerly along E 8th Ave (TLID:116288239), thence easterly along NW 79th St (TLID:115999378), thence easterly

Revised



along NW 79th St (TLID:115999386), thence easterly along NW 79th St (TLID:115999427), thence easterly along NW 79th St (TLID:647902735), thence southerly along Seaboard Coast Line RR (TLID:116288257), thence southerly along Seaboard Coast Line RR (TLID:642611676), thence southerly along Seaboard Coast Line RR (TLID:116288279), thence southerly along Seaboard Coast Line RR (TLID:116288278), thence southerly along Seaboard Coast Line RR (TLID:614005615), thence southerly along Seaboard Coast Line RR (TLID:639887415), thence southerly along Seaboard Coast Line RR (TLID:642613219), thence southerly along Seaboard Coast Line RR (TLID:116288284), thence southerly along Seaboard Coast Line RR (TLID:116288287), thence southerly along Seaboard Coast Line RR (TLID:116288286), thence southerly along Seaboard Coast Line RR (TLID:116288295), thence southerly along Seaboard Coast Line RR (TLID:116288294), thence southerly along Seaboard Coast Line RR (TLID:116288292), thence southerly along Seaboard Coast Line RR (TLID:116288290), thence southerly along Unnamed Boundary (TLID:115999670), thence southerly along Seaboard Coast Line RR (TLID:116288325), thence southerly along Seaboard Coast Line RR (TLID:116288324), thence southerly along Seaboard Coast Line RR (TLID:116288322), thence southerly along Seaboard Coast Line RR (TLID:115999681), thence southerly along Seaboard Coast Line RR (TLID:116259896), thence southerly along Seaboard Coast Line RR (TLID:639885908), thence southerly along Seaboard Coast Line RR (TLID:642612965), thence southerly along Seaboard Coast Line RR (TLID:116287491), thence southerly along Seaboard Coast Line RR (TLID:116287490), thence southerly along Seaboard Coast Line RR (TLID:116287495), thence southerly along Seaboard Coast Line RR (TLID:116287494), thence southerly along Seaboard Coast Line RR (TLID:639884952), thence southerly along Seaboard Coast Line RR (TLID:116287505), thence southerly along Seaboard Coast Line RR (TLID:116287504), thence southerly along Seaboard Coast Line RR (TLID:642611495), thence southerly along Seaboard Coast Line RR (TLID:642611491), thence southerly along Seaboard Coast Line RR (TLID:116000284), thence southerly along Seaboard Coast Line RR (TLID:116287509), thence southerly along Seaboard Coast Line RR (TLID:116287508), thence southerly along Seaboard Coast Line RR (TLID:116000445), thence southerly along Seaboard Coast Line RR (TLID:639876494), thence southeasterly along Unnamed Boundary (TLID:116000507), thence easterly along NW 38th Ave (TLID:116056215), thence easterly along NW 38th St (TLID:646962790), thence easterly along Unnamed Boundary (TLID:646962794), thence southerly along NW 37th Ave (TLID:646962792), thence southerly along NW 37th Ave (TLID:641618014), thence southerly along NW 37th Ave (TLID:641617985), thence southerly along NW 37th Ave (TLID:641617924), thence southerly along NW 37th Ave (TLID:641617923), thence easterly along Unnamed Boundary (TLID:646962751), thence easterly along Unnamed Boundary (TLID:647910370), thence easterly along Unnamed Boundary (TLID:116286593), thence easterly along Unnamed Boundary (TLID:116286609), thence easterly along Unnamed Boundary (TLID:116286608), thence easterly along Unnamed Boundary (TLID:116286606), thence easterly along Unnamed Boundary (TLID:116286604), thence easterly along Unnamed Boundary (TLID:116286602), thence easterly along Unnamed Boundary (TLID:116286600), thence easterly along Unnamed Boundary (TLID:116286598), thence easterly along Unnamed Boundary (TLID:116001960), thence easterly along Unnamed Property Line

Revised



(TLID:629021313), thence easterly along Unnamed Property Line (TLID:629021325), thence easterly along Unnamed Boundary (TLID:629014434), thence easterly along Unnamed Boundary (TLID:629014435), thence southerly along NW 30th Ave (TLID:116002108), thence southerly along NW 30th Ave (TLID:116286619), thence southerly along NW 30th Ave (TLID:116286618), thence southerly along NW 30th Ave (TLID:116286621), thence southerly along NW 30th Ave (TLID:116286620), thence southerly along NW 30th Ave (TLID:116002115), thence southerly along NW 30th Ave (TLID:116002118), thence southerly along NW 30th Ave (TLID:116002119), thence southerly along NW 30th Ave (TLID:116002122), thence southerly along NW 30th Ave (TLID:116010907), thence southerly along NW 30th Ave (TLID:116010910), thence southerly along NW 30th Ave (TLID:116010912), thence southerly along NW 30th Ave (TLID:116010920), thence southerly along NW 30th Ave (TLID:116010923), thence southerly along NW 30th Ave (TLID:116010926), thence southerly along NW 30th Ave (TLID:116010927), thence southerly along NW 30th Ave (TLID:116010945), thence southerly along NW 30th Ave (TLID:116286631), thence southerly along NW 30th Ave (TLID:116286630), thence southerly along NW 30th Ave (TLID:116286628), thence southerly along NW 30th Ave (TLID:116010949), thence southeasterly along NW North River Drive (TLID:116010951), thence southeasterly along NW North River Drive (TLID:116010952), thence southeasterly along NW North River Drive (TLID:116286641), thence southeasterly along NW North River Drive (TLID:116286640), thence easterly along NW 20th St (TLID:116011230), thence southerly along NW 27th Ave (TLID:116011231), thence southerly along NW 27th Ave (TLID:116011233), thence southerly along NW 27th Ave (TLID:116011240), thence southeasterly along Unnamed Line (TLID:629018644), thence easterly along Unnamed Line (TLID:647861529), thence southeasterly along Unnamed Line (TLID:629018639), thence southeasterly along Unnamed Line (TLID:629018638), thence southeasterly along Unnamed Line (TLID:116303830), thence easterly along Unnamed Line (TLID:614008084), thence easterly along Unnamed Line (TLID:614008085), thence easterly along Unnamed Line (TLID:116303919), thence easterly along Unnamed Line (TLID:116274530), thence southerly along NW 17th Ave (TLID:116015717), thence southerly along NW 17th Ave (TLID:116285371), thence southerly along NW 17th Ave (TLID:116285370), thence southerly along NW 17th Ave (TLID:116015726), thence southerly along NW 17th Ave (TLID:116285379), thence southerly along NW 17th Ave (TLID:116285378), thence southerly along NW 17th Ave (TLID:648216741), thence southerly along NW 17th Ave (TLID:648216740), thence southerly along NW 17th Ave (TLID:116285382), thence southerly along NW 17th Ave (TLID:116015739), thence southerly along NW 17th Ave (TLID:116015740), thence southerly along NW 17th Ave (TLID:116015744), thence westerly along NW 7th St (TLID:116015741), thence westerly along NW 7th St (TLID:116269129), thence westerly along NW 7th St (TLID:116015642), thence westerly along NW 7th St (TLID:116015638), thence westerly along NW 7th St (TLID:116015637), thence westerly along NW 7th St (TLID:116015634), thence westerly along NW 7th St (TLID:116015631), thence westerly along NW 7th St (TLID:116015629), thence westerly along NW 7th St (TLID:116015603), thence westerly along NW 7th St (TLID:116015600), thence westerly along NW 7th St (TLID:116015601), thence westerly along NW 7th St (TLID:116016294), thence westerly along NW 7th St (TLID:116011550), thence westerly along NW 7th St (TLID:116043378), thence westerly along NW 7th St (TLID:116011548).

Revised






westerly along W Flagler St (TLID:116009900), thence westerly along W Flagler St (TLID:116009899), thence westerly along W Flagler St (TLID:116009881), thence westerly along W Flagler St (TLID:116009879), thence westerly along W Flagler St (TLID:116263675), thence westerly along W Flagler St (TLID:115975894), thence westerly along W Flagler St (TLID:115975888), thence westerly along W Flagler St (TLID:115975886), thence westerly along W Flagler St (TLID:115975884), thence westerly along W Flagler St (TLID:115975867), thence westerly along W Flagler St (TLID:115975866), thence westerly along W Flagler St (TLID:115975863), thence westerly along W Flagler St (TLID:115975862), thence westerly along W Flagler St (TLID:115975804), thence westerly along W Flagler St (TLID:115975801), thence westerly along W Flagler St (TLID:115975800), thence westerly along W Flagler St (TLID:115975794), thence westerly along W Flagler St (TLID:115975774), thence westerly along W Flagler St (TLID:115975769), thence westerly along W Flagler St (TLID:115975768), thence westerly along W Flagler St (TLID:115975427), thence westerly along W Flagler St (TLID:115975424), thence westerly along W Flagler St (TLID:115975417), thence westerly along W Flagler St (TLID:115975416), thence westerly along W Flagler St (TLID:115975399), thence westerly along W Flagler St (TLID:115975389), thence westerly along W Flagler St (TLID:115975388), thence westerly along W Flagler St (TLID:115975323), thence westerly along W Flagler St (TLID:115975321), thence westerly along W Flagler St (TLID:115975313), thence westerly along W Flagler St (TLID:115975312), thence westerly along W Flagler St (TLID:115975288), thence westerly along W Flagler St (TLID:115975284), thence westerly along W Flagler St (TLID:116269108), thence westerly along W Flagler St (TLID:115975283), thence westerly along W Flagler St (TLID:115974854), thence westerly along W Flagler St (TLID:115974853), thence westerly along W Flagler St (TLID:115974842), thence westerly along W Flagler St (TLID:115974841), thence westerly along W Flagler St (TLID:115974814), thence westerly along W Flagler St (TLID:115974812), thence westerly along W Flagler St (TLID:116285058), thence westerly along W Flagler St (TLID:116285059), thence westerly along W Flagler St (TLID:116285056), thence westerly along W Flagler St (TLID:116285057), thence westerly along W Flagler St (TLID:115974805), thence westerly along W Flagler St (TLID:115974766), thence westerly along W Flagler St (TLID:115974765), thence westerly along W Flagler St (TLID:115974763), thence westerly along W Flagler St (TLID:115974762), thence westerly along W Flagler St (TLID:115974743), thence westerly along W Flagler St (TLID:115974734), thence westerly along W Flagler St (TLID:115974732), thence westerly along W Flagler St (TLID:641558061), thence westerly along W Flagler St (TLID:641558062), thence westerly along W Flagler St (TLID:115974730), thence westerly along W Flagler St (TLID:116284440), thence westerly along W Flagler St (TLID:116284441), thence westerly along W Flagler St (TLID:650429226), thence westerly along W Flagler St (TLID:650429227), thence westerly along W Flagler St (TLID:641558003), thence southerly along Palmetto Expy (TLID:642153850), thence southerly along Palmetto Expy (TLID:641558364), thence southerly along Palmetto Expy (TLID:641558367), thence southerly along Palmetto Expy (TLID:641558370), thence southerly along Palmetto Expy (TLID:641558373), thence southerly along Palmetto Expy (TLID:642152679), thence westerly along SW 8th St (TLID:641558494), thence westerly along SW 8th St (TLID:641558491), thence westerly

Revised



along SW 8th St (TLID:115974592), thence westerly along SW 8th St (TLID:116066658), thence westerly along SW 8th St (TLID:116066657), thence westerly along SW 8th St (TLID:116066655), thence westerly along SW 8th St (TLID:116066654), thence westerly along SW 8th St (TLID:116066652), thence westerly along SW 8th St (TLID:116066651), thence westerly along SW 8th St (TLID:614009635), thence westerly along SW 8th St (TLID:614009636), thence westerly along SW 8th St (TLID:640560601), thence westerly along SW 8th St (TLID:116256808), thence westerly along SW 8th St (TLID:116066561), thence westerly along SW 8th St (TLID:116066558), thence westerly along SW 8th St (TLID:116066572), thence westerly along SW 8th St (TLID:640557224), thence westerly along SW 8th St (TLID:116284354), thence westerly along SW 8th St (TLID:116284355), thence westerly along SW 8th St (TLID:115970909), thence westerly along SW 8th St (TLID:115970907), thence westerly along SW 8th St (TLID:629016776), thence westerly along SW 8th St (TLID:629016777), thence westerly along SW 8th St (TLID:116055732), thence westerly along SW 8th St (TLID:115970801), thence westerly along SW 8th St (TLID:115970794), thence westerly along SW 8th St (TLID:116088522), thence westerly along SW 8th St (TLID:116088523), thence westerly along SW 8th St (TLID:115970760), thence westerly along SW 8th St (TLID:115970271), thence westerly along SW 8th St (TLID:115970228), thence westerly along SW 8th St (TLID:640556832), thence westerly along SW 8th St (TLID:115970186), thence westerly along SW 8th St (TLID:641919000), thence westerly along SW 8th St (TLID:641919001), thence westerly along SW 8th St (TLID:116066610), thence westerly along SW 8th St (TLID:116256186), thence westerly along SW 8th St (TLID:651225927), thence westerly along SW 8th St (TLID:651225928), thence westerly along SW 8th St (TLID:651225895), thence westerly along SW 8th St (TLID:651225896), thence westerly along SW 8th St (TLID:116284276), thence westerly along SW 8th St (TLID:116284277), thence westerly along SW 8th St (TLID:116051002), thence westerly along SW 8th St (TLID:640561714), thence westerly along SW 8th St (TLID:629015721), thence westerly along SW 8th St (TLID:116051219), thence westerly along SW 8th St (TLID:116051222), thence westerly along SW 8th St (TLID:641742304), thence westerly along SW 8th St (TLID:641742305), thence westerly along SW 8th St (TLID:642152761), thence westerly along SW 8th St (TLID:116051212), thence westerly along SW 8th St (TLID:116051213), thence westerly along SW 8th St (TLID:629418701), thence westerly along SW 8th St (TLID:629418700), thence westerly along SW 8th St (TLID:641711254), thence westerly along SW 8th St (TLID:614005969), thence westerly along SW 8th St (TLID:116089119), thence westerly along SW 8th St (TLID:640555892), thence westerly along SW 8th St (TLID:116260020), thence westerly along SW 8th St (TLID:642153621), thence westerly along SW 8th St (TLID:116284176), thence westerly along SW 8th St (TLID:116284177), thence westerly along SW 8th St (TLID:636385179), thence westerly along SW 8th St (TLID:115962752), thence westerly along SW 8th St (TLID:115962676), thence westerly along SW 8th St (TLID:116093179), thence westerly along SW 8th St (TLID:629017036), thence westerly along SW 8th St (TLID:629017037), thence westerly along SW 8th St (TLID:116269038), thence westerly along SW 8th St (TLID:614006012), thence westerly along SW 8th St (TLID:614006011), thence westerly along SW 8th St (TLID:614006006), thence westerly along SW 8th St (TLID:614006005), thence westerly along 8th St SW (TLID:116284087), thence westerly along 8th St SW (TLID:614006965), thence westerly along 8th St SW (TLID:614006964), thence westerly along 8th St SW (TLID:116284084), thence westerly along 8th St SW (TLID:625401867),

Revised



thence westerly along 8th St SW (TLID:625401893), thence westerly along 8th St SW (TLID:625401892), thence westerly along 8th St SW (TLID:629022920), thence westerly along 8th St SW (TLID:630019922), thence westerly along 8th St SW (TLID:630019921), thence westerly along 8th St SW (TLID:116284080), thence westerly along 8th St SW (TLID:116284078), thence westerly along 8th St SW (TLID:116284063), thence westerly along 8th St SW (TLID:116284062), thence westerly along 8th St SW (TLID:116284060), thence westerly along 8th St SW (TLID:116284061), thence westerly along 8th St SW (TLID:115962297), thence southerly along SW 177th Ave (TLID:642156310), thence southerly along SW 177th Ave (TLID:116284042), thence southerly along SW 177th Ave (TLID:116284059), thence southerly along SW 177th Ave (TLID:639259199), thence southerly along SW 177th Ave (TLID:116282934), thence southerly along SW 177th Ave (TLID:116282932), thence southerly along SW 177th Ave (TLID:116255858), thence southerly along SW 177th Ave (TLID:116095383), thence southerly along SW 177th Ave (TLID:116095401), thence southerly along SW 177th Ave (TLID:116095400), thence southerly along SW 177th Ave (TLID:115962373), thence southerly along SW 177th Ave (TLID:115962375), thence southerly along SW 177th Ave (TLID:116095385), thence southerly along SW 177th Ave (TLID:642891331), thence southerly along SW 177th Ave (TLID:116055604), thence southerly along SW 177th Ave (TLID:116281568), thence southerly along SW 177th Ave (TLID:116281569), thence southerly along SW 177th Ave (TLID:116057527), thence southerly along SW 177th Ave (TLID:115965396), thence southerly along SW 177th Ave (TLID:115965423), thence southerly along SW 177th Ave (TLID:631996994), thence southerly along SW 177th Ave (TLID:631996995), thence southerly along SW 177th Ave (TLID:115965429), thence westerly along Unnamed Shoreline (TLID:116299554), thence westerly along Unnamed Line (TLID:116318394), thence westerly along Unnamed Shoreline (TLID:644745408), thence westerly along Unnamed Shoreline (TLID:116299545), thence northerly along Unnamed Boundary (TLID:115959475), thence northerly along Levee No 30 (TLID:116080796), thence westerly along Unnamed Boundary (TLID:116281552), thence southerly along Unnamed Shoreline (TLID:629023742), thence northwesterly along Unnamed Boundary (TLID:629023745), thence southerly along SW 187th Ave (TLID:629023733), thence westerly along Unnamed Boundary (TLID:116299531), thence westerly along Unnamed Boundary (TLID:116081424), thence westerly along SW 112th St (TLID:116281213), thence westerly along SW 112th St (TLID:116281212), thence westerly along SW 112th St (TLID:116081420), thence westerly along SW 112th St (TLID:116081417), thence northerly along Unnamed Boundary (TLID:641942848), thence northerly along Unnamed Boundary (TLID:651140420), thence westerly along Unnamed Boundary (TLID:651140426), thence westerly along Unnamed Boundary (TLID:651140430), thence westerly along Unnamed Boundary (TLID:651140433), thence westerly along Unnamed Boundary (TLID:651140436), thence westerly along Unnamed Boundary (TLID:651140439), thence westerly along Unnamed Boundary (TLID:651140442), thence westerly along Unnamed Boundary (TLID:651140445), thence westerly along Unnamed Boundary (TLID:651140448), thence westerly along Unnamed Boundary (TLID:651140453), thence westerly along Unnamed Boundary (TLID:651140461), thence westerly along Unnamed Boundary (TLID:651140466), thence northerly along Unnamed Line (TLID:651140465), thence westerly along Unnamed Boundary (TLID:629023808), thence westerly along Unnamed Shoreline (TLID:644591323), thence westerly along

Revised



Unnamed Boundary (TLID:644530504), thence westerly along Unnamed Boundary (TLID:644695221), thence westerly along Unnamed Boundary (TLID:629023851), thence westerly along Unnamed Boundary (TLID:644770588), thence northerly along Unnamed Boundary (TLID:653172478), thence northerly along Unnamed Boundary (TLID:644343515), thence northerly along Unnamed Boundary (TLID:653171316), thence northerly along Unnamed Boundary (TLID:115952371), thence northerly along Unnamed Boundary (TLID:116317954), thence northerly along Unnamed Boundary (TLID:116317953), thence northerly along Unnamed Boundary (TLID:116283918), thence northerly along Unnamed Boundary (TLID:644345733), thence northerly along Unnamed Boundary (TLID:115122097), thence northerly along Unnamed Boundary (TLID:116324862), thence northerly along Unnamed Boundary (TLID:644364022), thence northerly along Unnamed Boundary (TLID:115174494), thence northerly along Unnamed Boundary (TLID:115174492), thence northerly along Unnamed Boundary (TLID:115174490), thence northerly along Unnamed Boundary (TLID:115122094), thence northerly along Unnamed Boundary (TLID:115122092), thence northerly along Unnamed Boundary (TLID:115122026), thence northerly along Unnamed Boundary (TLID:653171767) to the aforementioned point of beginning.

Revised

In the event of a discrepancy between Attachment "5" and the legal descriptions "A" and "B", provided above, Attachment "5" will control.

District 5 now has a population of approximately 297,613.

#### SCHOOL BOARD MEMBER RESIDENCE DISTRICT NO. 6

Attachment "6," also described as follows:

##### Description "A" (U.S. Census Tracts/Block Groups)

Revised

District 6: Miami-Dade County: Tract 3603, Tract 3604, Tract 4602, Tract 4605, Tract 4607, Tract 4608, Tract 5201, Tract 5202, Tract 5303, Tract 5304, Tract 5305, Tract 5306, Tract 5403, Tract 5405, Tract 5406, Tract 5407, Tract 5409, Tract 5410, Tract 5503, Tract 5504, Tract 5600, Tract 6002, Tract 6003, Tract 6004, Tract 6103, Tract 6104, Tract 6201, Tract 6203, Tract 6205, Tract 6206, Tract 6302, Tract 6303, Tract 6304, Tract 6401, Tract 6402, Tract 6403, Tract 6501, Tract 6503, Tract 6504, Tract 6606, Tract 6607, Tract 6608, Tract 6901, Tract 7003, Tract 7004, Tract 7005, Tract 7006, Tract 7007, Tract 7401, Tract 7402, Tract 7403, Tract 7501, Tract 7503, Tract 7601, Tract 7603, Tract 7605, Tract 7607, Tract 7608, Tract 7704, Tract 7705, Tract 7706, Tract 7707, Tract 7708, Tract 7709, Tract 7808, Tract 7901, Tract 7902, Tract 8000, Tract 8502, Tract 8503, Tract 8504, Tract 8601, Tract 8604, Tract 8805, Tract 8806, Tract 8807, Tract 8808, Tract 980300, Tract 3605: Block Group 1, Block Group 2: Block 0, Block 1, Block 5, Block 6, Block 7, Block 8, Block 9, Block 10; Tract 5102: Block Group 1, Block Group 2: Block 0, Block 6; Tract 6106: Block Group 1: Block 0, Block 1, Block 7, Block 8, Block 9, Block 10, Block 12, Block 13, Block 14, Block 15, Block 18, Block 19, Block 20, Block 21, Block 24, Block 25, Block 26, Block 27; Tract 6605: Block Group 1: Block 4, Block 5, Block 6, Block 7, Block 12, Block 13; Tract 6902: Block Group 1: Block 0, Block 1, Block 2, Block 3, Block 4, Block 5, Block

Revised



6, Block 7, Block 8, Block 9, Block 10, Block 12; Block Group 2, Block Group 3; Tract 7200: Block Group 3: Block 6, Block 9, Block 10, Block 11, Block 12, Block 13; Block Group 4: Block 2, Block 3, Block 8, Block 9, Block 10, Block 11, Block 16, Block 17; Tract 7300: Block Group 2: Block 21, Block 22, Block 23, Block 24, Block 25, Block 26, Block 27, Block 28; Block Group 3: Block 18, Block 19; Tract 7609: Block Group 1, Block Group 2: Block 0; Tract 7610: Block Group 1, Block Group 2, Block Group 3: Block 0, Block 1, Block 2, Block 3, Block 4, Block 5, Block 6, Block 7, Block 8, Block 9, Block 12, Block 13; Block Group 4; Tract 7801: Block Group 1: Block 0, Block 1, Block 2, Block 3, Block 4, Block 5, Block 6, Block 7, Block 8, Block 9, Block 10, Block 14, Block 15; Tract 7805: Block Group 1; Tract 7806: Block Group 3: Block 12, Block 13, Block 26, Block 27, Block 28, Block 29; Tract 8205: Block Group 2: Block 6, Block 7, Block 8, Block 9, Block 10, Block 11; Block Group 4: Block 11, Block 12, Block 13, Block 14, Block 15, Block 16, Block 17, Block 21, Block 22, Block 23; Tract 8207: Block Group 2: Block 0, Block 1, Block 9; Tract 8422: Block Group 2; Tract 8423: Block Group 1, Block Group 3; Tract 8702: Block Group 1, Block Group 3; Tract 8911: Block Group 1: Block 24; Tract 980400: Block Group 1: Block 3, Block 4, Block 5, Block 6, Block 7, Block 8, Block 9, Block 10, Block 11, Block 12, Block 13, Block 14, Block 17, Block 18, Block 19, Block 20, Block 22, Block 23, Block 24, Block 25, Block 26, Block 27, Block 28, Block 29; Tract 990000: Block Group 0: Block 4, Block 5, Block 6, Block 9, Block 10, Block 11, Block 12, Block 13, Block 14, Block 19, Block 20, Block 22, Block 23, Block 24, Block 29.

Revised

Description "B" (Metes and Bounds)

Beginning at the most northerly point of District 6, thence southeasterly along Unnamed Line (TLID:647841312), thence easterly along Unnamed Boundary (TLID:648216864), thence easterly along Unnamed Boundary (TLID:648216863), thence easterly along Unnamed Line (TLID:629019876), thence easterly along Unnamed Boundary (TLID:629019867), thence southeasterly along Unnamed Line (TLID:116259951), thence southeasterly along Unnamed Line (TLID:116251779), thence southeasterly along Unnamed Line (TLID:116016887), thence southeasterly along Unnamed Line (TLID:116251395), thence southeasterly along Unnamed Line (TLID:116251396), thence southeasterly along Unnamed Line (TLID:116018195), thence southerly along Unnamed Line (TLID:641317499), thence southeasterly along Unnamed Line (TLID:116018307), thence southeasterly along Unnamed Line (TLID:116284516), thence southwesterly along I- 95 (TLID:116304077), thence southwesterly along I- 95 (TLID:116302531), thence southerly along I- 95 (TLID:116302522), thence southerly along I- 95 (TLID:116302523), thence southerly along I- 95 (TLID:116302527), thence southerly along I- 95 (TLID:116302526), thence southerly along I- 95 (TLID:116302613), thence southerly along I- 95 (TLID:641317333), thence southerly along I- 95 (TLID:116302608), thence southerly along I- 95 (TLID:629022989), thence southerly along I- 95 (TLID:629022990), thence southerly along I- 95 (TLID:641317150), thence southerly along I- 95 (TLID:641317151), thence southwesterly along SW 3rd Ave (TLID:641313502), thence southwesterly along SW 3rd Ave (TLID:116284574), thence southwesterly along SW 3rd Ave (TLID:116284575), thence southwesterly along SW 3rd Ave (TLID:116018621), thence southwesterly along SW 3rd Ave (TLID:116018619), thence southwesterly along SW 3rd Ave (TLID:116018601), thence southwesterly along

Revised



SW 3rd Ave (TLID:116018599), thence southwesterly along SW 3rd Ave (TLID:116018597), thence southwesterly along SW 3rd Ave (TLID:116018595), thence southwesterly along SW 3rd Ave (TLID:116017217), thence southwesterly along SW 3rd Ave (TLID:116017225), thence southwesterly along SW 3rd Ave (TLID:116017221), thence southwesterly along SW 3rd Ave (TLID:116017219), thence southwesterly along SW 3rd Ave (TLID:116017203), thence southwesterly along SW 3rd Ave (TLID:116017201), thence southwesterly along SW 3rd Ave (TLID:116019232), thence southwesterly along SW 3rd Ave (TLID:116019230), thence southwesterly along SW 3rd Ave (TLID:116019195), thence southwesterly along SW 3rd Ave (TLID:116019197), thence southwesterly along SW 3rd Ave (TLID:116019192), thence southwesterly along SW 3rd Ave (TLID:116019190), thence southwesterly along SW 3rd Ave (TLID:116019179), thence southwesterly along SW 3rd Ave (TLID:116019178), thence southwesterly along SW 3rd Ave (TLID:116019185), thence southwesterly along SW 3rd Ave (TLID:116019183), thence southwesterly along SW 3rd Ave (TLID:116019184), thence southwesterly along SW 3rd Ave (TLID:116019027), thence southwesterly along SW 16th Ave (TLID:116283852), thence westerly along SW 1st Ave (TLID:116301975), thence westerly along SW 1st Ave (TLID:116271423), thence southwesterly along SW 1st Ave (TLID:116019033), thence southerly along SW 17th Ave (TLID:116019032), thence southerly along SW 17th Ave (TLID:116282558), thence southerly along SW 17th Ave (TLID:116301989), thence southwesterly along S Dixie Hwy (TLID:116019037), thence westerly along S Dixie Hwy (TLID:116018955), thence westerly along S Dixie Hwy (TLID:116018959), thence westerly along S Dixie Hwy (TLID:116018928), thence westerly along S Dixie Hwy (TLID:116014824), thence westerly along S Dixie Hwy (TLID:116014799), thence westerly along S Dixie Hwy (TLID:642025334), thence southwesterly along S Dixie Hwy (TLID:642025335), thence westerly along S Dixie Hwy (TLID:116014869), thence westerly along S Dixie Hwy (TLID:116014865), thence westerly along S Dixie Hwy (TLID:116014847), thence westerly along S Dixie Hwy (TLID:116014840), thence westerly along S Dixie Hwy (TLID:116014833), thence southwesterly along S Dixie Hwy (TLID:116014547), thence westerly along S Dixie Hwy (TLID:116283830), thence southwesterly along S Dixie Hwy (TLID:116283831), thence southwesterly along S Dixie Hwy (TLID:116256897), thence southwesterly along S Dixie Hwy (TLID:116014464), thence southwesterly along S Dixie Hwy (TLID:116014457), thence southwesterly along S Dixie Hwy (TLID:116014460), thence southwesterly along S Dixie Hwy (TLID:116014443), thence southerly along Brooker St (TLID:116014446), thence southerly along Brooker St (TLID:116013384), thence southerly along Brooker St (TLID:116013385), thence southerly along Brooker St (TLID:116013388), thence southerly along Brooker St (TLID:116013393), thence southerly along Brooker St (TLID:116013395), thence southerly along Brooker St (TLID:116013906), thence westerly along Grand Ave (TLID:116013908), thence westerly along Grand Ave (TLID:116013899), thence southerly along Unnamed Boundary (TLID:647841670), thence westerly along Unnamed Boundary (TLID:647841537), thence southerly along SW 42nd Ave (TLID:116047084), thence southerly along SW 42nd Ave (TLID:116013881), thence southerly along SW 42nd Ave (TLID:116013884), thence southerly along SW 42nd Ave (TLID:116013888), thence southerly along SW 42nd Ave (TLID:116013889), thence southerly along SW 42nd Ave (TLID:116013891), thence southerly along SW 42nd Ave (TLID:116013928), thence southerly along SW 42nd Ave

Revised



(TLID:116013930), thence southerly along SW 42nd Ave (TLID:116013932), thence southerly along SW 42nd Ave (TLID:116013935), thence southerly along SW 42nd Ave (TLID:116013938), thence southerly along SW 42nd Ave (TLID:116013949), thence southerly along SW 42nd Ave (TLID:116013951), thence southerly along SW 42nd Ave (TLID:116013952), thence southerly along SW 42nd Ave (TLID:116013953), thence southerly along SW 42nd Ave (TLID:116013957), thence southerly along SW 42nd Ave (TLID:116014077), thence southerly along SW 42nd Ave (TLID:116014078), thence southerly along SW 42nd Ave (TLID:116014080), thence southerly along SW 42nd Ave (TLID:116014082), thence southerly along SW 42nd Ave (TLID:116014085), thence southerly along SW 42nd Ave (TLID:116014092), thence southerly along SW 42nd Ave (TLID:116014094), thence southerly along SW 42nd Ave (TLID:116014096), thence southerly along SW 42nd Ave (TLID:116014099), thence southerly along SW 42nd Ave (TLID:116014101), thence easterly along Unnamed Boundary (TLID:116014142), thence easterly along Unnamed Boundary (TLID:646960014), thence easterly along Unnamed Boundary (TLID:646960015), thence easterly along Unnamed Boundary (TLID:646960005), thence easterly along Unnamed Boundary (TLID:646959998), thence easterly along Unnamed Boundary (TLID:646959994), thence easterly along Unnamed Boundary (TLID:116047114), thence easterly along N Prospect Drive (TLID:116015302), thence easterly along Unnamed Line (TLID:116047116), thence easterly along Unnamed Boundary (TLID:647884652), thence easterly along Unnamed Boundary (TLID:116323937), thence easterly along Unnamed Boundary (TLID:629023001), thence easterly along Unnamed Boundary (TLID:629023002), thence northerly along Unnamed Boundary (TLID:644668456), thence northerly along Unnamed Boundary (TLID:631147989), thence northerly along Unnamed Boundary (TLID:631147990), thence northerly along Atlantic (TLID:116038922), thence northeasterly along Unnamed Shoreline (TLID:116019320), thence southeasterly along Unnamed Shoreline (TLID:614007836), thence southeasterly along Unnamed Shoreline (TLID:633713463), thence southeasterly along Unnamed Shoreline (TLID:633713462), thence southeasterly along Unnamed Shoreline (TLID:614007847), thence southeasterly along Unnamed Shoreline (TLID:646940169), thence southeasterly along Unnamed Shoreline (TLID:647866595), thence southeasterly along Unnamed Boundary (TLID:646940389), thence southeasterly along Unnamed Boundary (TLID:646940388), thence northeasterly along Arthur Lamb Jr Road (TLID:646940449), thence southerly along Unnamed Boundary (TLID:646940452), thence southerly along Unnamed Boundary (TLID:646940445), thence southerly along Unnamed Boundary (TLID:116283910), thence southerly along Unnamed Boundary (TLID:644668152), thence southerly along Unnamed Boundary (TLID:646940615), thence southwesterly along Unnamed Boundary (TLID:633712652), thence southerly along Unnamed Boundary (TLID:633712654), thence southerly along Unnamed Boundary (TLID:633712648), thence southerly along Unnamed Boundary (TLID:633712635), thence southeasterly along Unnamed Boundary (TLID:633712629), thence easterly along Unnamed Boundary (TLID:633715362), thence easterly along Unnamed Boundary (TLID:633715384), thence northeasterly along Unnamed Boundary (TLID:644668513), thence northerly along Unnamed Boundary (TLID:633715881), thence northerly along Unnamed Boundary (TLID:633715887), thence southeasterly along Unnamed Boundary (TLID:633715883), thence southeasterly along Unnamed Boundary (TLID:116323738), thence southerly along Unnamed

Revised



Boundary (TLID:651159813), thence southerly along Unnamed Boundary (TLID:644559572), thence southerly along Unnamed Boundary (TLID:629014121), thence westerly along Unnamed Boundary (TLID:116323604), thence westerly along Unnamed Boundary (TLID:116246953), thence westerly along Unnamed Boundary (TLID:116260270), thence westerly along Unnamed Boundary (TLID:116246950), thence southerly along Unnamed Boundary (TLID:116056514), thence westerly along Unnamed Boundary (TLID:116075670), thence southerly along Unnamed Boundary (TLID:116075671), thence southerly along Unnamed Boundary (TLID:116075668), thence southerly along Unnamed Boundary (TLID:116075665), thence southerly along Unnamed Boundary (TLID:116075662), thence westerly along Unnamed Boundary (TLID:116075659), thence westerly along Unnamed Boundary (TLID:116075656), thence westerly along Unnamed Boundary (TLID:631148034), thence northwesterly along Unnamed Boundary (TLID:631743312), thence northerly along Unnamed Boundary (TLID:631743311), thence northerly along Unnamed Boundary (TLID:116057529), thence northerly along Unnamed Boundary (TLID:635012731), thence westerly along Unnamed Boundary (TLID:644556715), thence westerly along Unnamed Boundary (TLID:635012726), thence westerly along Unnamed Boundary (TLID:635012721), thence westerly along Unnamed Shoreline (TLID:635012691), thence westerly along Unnamed Boundary (TLID:635012685), thence westerly along Unnamed Boundary (TLID:635012682), thence westerly along Unnamed Shoreline (TLID:635012679), thence northerly along Unnamed Boundary (TLID:116323648), thence northerly along Unnamed Boundary (TLID:116323645), thence northerly along Unnamed Boundary (TLID:614073740), thence northerly along Unnamed Boundary (TLID:653196831), thence northerly along Unnamed Boundary (TLID:633715495), thence westerly along Unnamed Boundary (TLID:633715501), thence westerly along Unnamed Boundary (TLID:644557123), thence westerly along Unnamed Boundary (TLID:644752605), thence northerly along SW 67th Ave (TLID:633715085), thence northerly along SW 67th Ave (TLID:633715084), thence northerly along SW 67th Ave (TLID:115987390), thence northerly along SW 67th Ave (TLID:115987389), thence easterly along SW 144th St (TLID:116268805), thence northeasterly along Unnamed Boundary (TLID:644667113), thence northeasterly along Unnamed Boundary (TLID:116281114), thence northwesterly along Unnamed Boundary (TLID:116084219), thence northwesterly along Unnamed Boundary (TLID:649978507), thence northerly along Unnamed Boundary (TLID:634576492), thence easterly along Unnamed Boundary (TLID:646960189), thence easterly along Unnamed Boundary (TLID:646960208), thence easterly along Unnamed Boundary (TLID:646960247), thence easterly along SW 136th St (TLID:646960245), thence easterly along SW 136th St (TLID:115987518), thence easterly along SW 136th St (TLID:115987519), thence easterly along SW 136th St (TLID:116281143), thence easterly along SW 136th St (TLID:116281142), thence easterly along SW 136th St (TLID:115987516), thence northerly along Red Road (TLID:116281141), thence northerly along Red Road (TLID:635561536), thence northerly along Red Road (TLID:115987512), thence northerly along Red Road (TLID:116066201), thence northerly along Red Road (TLID:116318513), thence northerly along Red Road (TLID:115986184), thence westerly along Lugo Ave (TLID:116257873), thence northeasterly along Old Cutler Road (TLID:115986177), thence northerly along Old Cutler Road (TLID:116085664), thence northerly along Old Cutler Road (TLID:642617310), thence westerly along SW 120th St

Revised



(TLID:640561113), thence westerly along SW 120th St (TLID:116075681), thence northwesterly along Unnamed Boundary (TLID:646960134), thence northerly along SW 60th Ave (TLID:646960076), thence northerly along SW 60th Ave (TLID:115986106), thence northerly along SW 60th Ave (TLID:116075679), thence easterly along Unnamed Boundary (TLID:116075680), thence southerly along S Red Road (TLID:116261540), thence easterly along Unnamed Boundary (TLID:616608654), thence northeasterly along Unnamed Boundary (TLID:644667694), thence northwesterly along Unnamed Shoreline (TLID:116261526), thence northwesterly along Unnamed Shoreline (TLID:116085657), thence northerly along Unnamed Shoreline (TLID:116257854), thence northerly along Unnamed Shoreline (TLID:651140317), thence northerly along Unnamed Shoreline (TLID:651778722), thence northerly along Unnamed Shoreline (TLID:651124136), thence northerly along Unnamed Shoreline (TLID:651124106), thence northerly along Unnamed Shoreline (TLID:614007462), thence northerly along Unnamed Shoreline (TLID:653221186), thence northerly along Unnamed Shoreline (TLID:653209456), thence northwesterly along Unnamed Shoreline (TLID:116270838), thence northerly along S Red Road (TLID:116282019), thence northerly along S Red Road (TLID:116282018), thence westerly along Unnamed Boundary (TLID:116282017), thence westerly along Unnamed Boundary (TLID:116282016), thence westerly along Unnamed Boundary (TLID:629571146), thence westerly along Unnamed Boundary (TLID:629571145), thence westerly along N Kendall Drive (TLID:115985734), thence westerly along N Kendall Drive (TLID:116257851), thence northerly along Unnamed Boundary (TLID:115985596), thence northerly along Unnamed Boundary (TLID:116303122), thence westerly along Unnamed Shoreline (TLID:116319583), thence westerly along Unnamed Shoreline (TLID:116301097), thence westerly along Unnamed Shoreline (TLID:637137447), thence westerly along Unnamed Shoreline (TLID:637137450), thence westerly along Unnamed Shoreline (TLID:637137446), thence westerly along Unnamed Shoreline (TLID:116301098), thence southwesterly along S Dixie Hwy (TLID:116282763), thence southwesterly along S Dixie Hwy (TLID:115985334), thence southwesterly along S Dixie Hwy (TLID:116085844), thence southwesterly along S Dixie Hwy (TLID:116085845), thence southwesterly along S Dixie Hwy (TLID:115984663), thence southwesterly along S Dixie Hwy (TLID:115984654), thence southwesterly along S Dixie Hwy (TLID:115984650), thence southwesterly along S Dixie Hwy (TLID:116083054), thence southwesterly along S Dixie Hwy (TLID:116083055), thence northerly along Palmetto Expy (TLID:115984627), thence northerly along Palmetto Expy (TLID:116083051), thence northwesterly along Palmetto Expy (TLID:116281972), thence northwesterly along Palmetto Expy (TLID:116281974), thence northwesterly along Palmetto Expy (TLID:116281975), thence northwesterly along Palmetto Expy (TLID:116066221), thence northerly along Palmetto Expy (TLID:115984592), thence northerly along Palmetto Expy (TLID:116318499), thence westerly along N Kendall Drive (TLID:116281922), thence westerly along N Kendall Drive (TLID:116281924), thence westerly along N Kendall Drive (TLID:116281925), thence westerly along N Kendall Drive (TLID:116281920), thence westerly along N Kendall Drive (TLID:116281921), thence westerly along N Kendall Drive (TLID:115984426), thence westerly along N Kendall Drive (TLID:642617443), thence westerly along N Kendall Drive (TLID:115984409), thence westerly along N Kendall Drive (TLID:115984402), thence westerly along N Kendall Drive (TLID:115984341), thence westerly along N Kendall Drive

Revised



(TLID:115984336), thence westerly along N Kendall Drive (TLID:115984335), thence westerly along N Kendall Drive (TLID:115984305), thence westerly along N Kendall Drive (TLID:115984301), thence westerly along N Kendall Drive (TLID:115984300), thence westerly along N Kendall Drive (TLID:115980936), thence westerly along N Kendall Drive (TLID:116261119), thence westerly along N Kendall Drive (TLID:116073887), thence westerly along N Kendall Drive (TLID:115980927), thence westerly along N Kendall Drive (TLID:115980920), thence westerly along N Kendall Drive (TLID:640561115), thence westerly along N Kendall Drive (TLID:116073871), thence westerly along N Kendall Drive (TLID:115980914), thence westerly along N Kendall Drive (TLID:115980879), thence westerly along N Kendall Drive (TLID:115980878), thence westerly along N Kendall Drive (TLID:115980870), thence westerly along N Kendall Drive (TLID:115980637), thence westerly along N Kendall Drive (TLID:116281915), thence westerly along N Kendall Drive (TLID:116281914), thence westerly along N Kendall Drive (TLID:115980612), thence westerly along N Kendall Drive (TLID:115980610), thence westerly along N Kendall Drive (TLID:115980602), thence northeasterly along Don Shula Expy (TLID:614007593), thence northeasterly along Don Shula Expy (TLID:614007592), thence northeasterly along Don Shula Expy (TLID:614007244), thence northeasterly along Don Shula Expy (TLID:614007243), thence northeasterly along Don Shula Expy (TLID:116282655), thence northeasterly along Don Shula Expy (TLID:116282654), thence westerly along Unnamed Shoreline (TLID:644558832), thence northwesterly along Unnamed Shoreline (TLID:641563194), thence northwesterly along Unnamed Shoreline (TLID:641563195), thence northwesterly along Unnamed Shoreline (TLID:115980512), thence northerly along Unnamed Boundary (TLID:629568705), thence northerly along SW 97th Ave (TLID:629568700), thence northerly along SW 97th Ave (TLID:115980498), thence northerly along SW 97th Ave (TLID:116260619), thence northerly along SW 97th Ave (TLID:116073663), thence northerly along SW 97th Ave (TLID:115980467), thence northerly along SW 97th Ave (TLID:640560313), thence northerly along SW 97th Ave (TLID:116074136), thence northerly along SW 97th Ave (TLID:116074135), thence northerly along SW 97th Ave (TLID:115980461), thence northerly along SW 97th Ave (TLID:115980453), thence northerly along SW 97th Ave (TLID:116282621), thence northerly along SW 97th Ave (TLID:116282620), thence westerly along SW 72nd St (TLID:115980450), thence westerly along SW 72nd St (TLID:614009690), thence westerly along SW 72nd St (TLID:614009691), thence westerly along SW 72nd St (TLID:115980364), thence westerly along SW 72nd St (TLID:640557262), thence westerly along SW 72nd St (TLID:116052022), thence westerly along SW 72nd St (TLID:116052021), thence westerly along SW 72nd St (TLID:115980344), thence westerly along SW 72nd St (TLID:116074379), thence westerly along SW 72nd St (TLID:116074389), thence westerly along SW 72nd St (TLID:116074390), thence westerly along SW 72nd St (TLID:642612469), thence westerly along SW 72nd St (TLID:614009686), thence westerly along SW 72nd St (TLID:614009687), thence westerly along SW 72nd St (TLID:116256704), thence northwesterly along Unnamed Shoreline (TLID:116074064), thence northerly along SW 107th Ave (TLID:116074066), thence northerly along SW 107th Ave (TLID:115979336), thence northerly along SW 107th Ave (TLID:115979335), thence northerly along SW 107th Ave (TLID:640558774), thence northerly along SW 107th Ave (TLID:640559798), thence northerly along SW 107th Ave (TLID:115972638), thence northerly along SW 107th Ave (TLID:115972637).

Revised



thence northerly along SW 107th Ave (TLID:640557259), thence northerly along SW 107th Ave (TLID:115972622), thence northerly along SW 107th Ave (TLID:115972621), thence northerly along SW 107th Ave (TLID:115972601), thence northerly along SW 107th Ave (TLID:115972599), thence northerly along SW 107th Ave (TLID:115972596), thence northerly along SW 107th Ave (TLID:115972593), thence northerly along SW 107th Ave (TLID:115972594), thence northerly along SW 107th Ave (TLID:116045607), thence northerly along SW 107th Ave (TLID:115972592), thence northerly along SW 107th Ave (TLID:650012176), thence northerly along SW 107th Ave (TLID:115972453), thence northerly along SW 107th Ave (TLID:115972445), thence northerly along SW 107th Ave (TLID:115972443), thence northerly along SW 107th Ave (TLID:115972437), thence northerly along SW 107th Ave (TLID:115972436), thence northerly along SW 107th Ave (TLID:115972432), thence northerly along SW 107th Ave (TLID:115972431), thence northerly along SW 107th Ave (TLID:115972413), thence northerly along SW 107th Ave (TLID:116274091), thence northerly along SW 107th Ave (TLID:116274090), thence northerly along SW 107th Ave (TLID:115972410), thence northerly along SW 107th Ave (TLID:115972406), thence northerly along SW 107th Ave (TLID:115972395), thence northerly along SW 107th Ave (TLID:115972393), thence northerly along SW 107th Ave (TLID:115972388), thence northerly along SW 107th Ave (TLID:115971873), thence northerly along SW 107th Ave (TLID:115971871), thence northerly along SW 107th Ave (TLID:116283249), thence northerly along SW 107th Ave (TLID:116283248), thence northerly along SW 107th Ave (TLID:116050588), thence northerly along SW 107th Ave (TLID:116050589), thence northerly along SW 107th Ave (TLID:116055757), thence northerly along SW 107th Ave (TLID:115971802), thence northerly along SW 107th Ave (TLID:115971789), thence northerly along SW 107th Ave (TLID:115971786), thence northerly along SW 107th Ave (TLID:115971622), thence northerly along SW 107th Ave (TLID:115971619), thence northerly along SW 107th Ave (TLID:115971615), thence northerly along SW 107th Ave (TLID:115971612), thence northerly along SW 107th Ave (TLID:115971595), thence northerly along SW 107th Ave (TLID:115971594), thence northerly along SW 107th Ave (TLID:115971592), thence northerly along SW 107th Ave (TLID:115971586), thence northerly along SW 107th Ave (TLID:115971584), thence easterly along SW 24th St (TLID:115971585), thence easterly along SW 24th St (TLID:115971626), thence easterly along SW 24th St (TLID:629017138), thence easterly along SW 24th St (TLID:629017137), thence easterly along SW 24th St (TLID:647797405), thence easterly along SW 24th St (TLID:116075128), thence easterly along SW 24th St (TLID:640561901), thence easterly along SW 24th St (TLID:116065065), thence easterly along SW 24th St (TLID:116088477), thence easterly along SW 24th St (TLID:116283681), thence easterly along SW 24th St (TLID:116283680), thence easterly along SW 24th St (TLID:640560745), thence easterly along SW 24th St (TLID:116088473), thence easterly along SW 24th St (TLID:115971749), thence easterly along SW 24th St (TLID:115971752), thence easterly along SW 24th St (TLID:115971752), thence easterly along SW 24th St (TLID:115972741), thence easterly along SW 24th St (TLID:115972742), thence easterly along SW 24th St (TLID:115972744), thence easterly along SW 24th St (TLID:115972748), thence easterly along SW 24th St (TLID:116268993), thence easterly along SW 24th St (TLID:629017151), thence easterly along SW 24th St (TLID:629017150), thence easterly along SW 24th St (TLID:115972850), thence easterly along SW 24th St (TLID:614009640), thence easterly

Revised



along SW 24th St (TLID:614009639), thence easterly along SW 24th St (TLID:611919065), thence easterly along SW 24th St (TLID:115972856), thence easterly along SW 24th St (TLID:115972881), thence easterly along SW 24th St (TLID:115972885), thence easterly along SW 24th St (TLID:115973155), thence easterly along SW 24th St (TLID:640557233), thence easterly along SW 24th St (TLID:115973173), thence easterly along SW 24th St (TLID:116268995), thence easterly along SW 24th St (TLID:115973221), thence easterly along SW 24th St (TLID:115973213), thence easterly along SW 24th St (TLID:648423651), thence easterly along SW 24th St (TLID:648423649), thence easterly along SW 24th St (TLID:116301822), thence easterly along SW 24th St (TLID:115976229), thence easterly along SW 24th St (TLID:115976231), thence easterly along SW 24th St (TLID:115976298), thence easterly along SW 24th St (TLID:115976308), thence easterly along SW 24th St (TLID:115976309), thence easterly along SW 24th St (TLID:115976314), thence easterly along SW 24th St (TLID:115976328), thence easterly along SW 24th St (TLID:115976330), thence easterly along SW 24th St (TLID:115976333), thence easterly along SW 24th St (TLID:641558709), thence easterly along SW 24th St (TLID:641558708), thence easterly along SW 24th St (TLID:115976340), thence easterly along SW 24th St (TLID:641558747), thence easterly along SW 24th St (TLID:641558746), thence easterly along SW 24th St (TLID:641558675), thence easterly along SW 24th St (TLID:641558819), thence easterly along SW 24th St (TLID:641558818), thence easterly along SW 24th St (TLID:116283694), thence easterly along SW 24th St (TLID:116283773), thence easterly along SW 24th St (TLID:116283772), thence easterly along SW 24th St (TLID:641558795), thence easterly along SW 24th St (TLID:641558794), thence easterly along SW 24th St (TLID:116089351), thence easterly along SW 24th St (TLID:640560386), thence easterly along SW 24th St (TLID:115976635), thence easterly along SW 24th St (TLID:116283717), thence easterly along SW 24th St (TLID:116283716), thence easterly along SW 24th St (TLID:115976642), thence easterly along SW 24th St (TLID:115976658), thence easterly along SW 24th St (TLID:115976659), thence easterly along SW 24th St (TLID:115976662), thence easterly along SW 24th St (TLID:115976665), thence easterly along SW 24th St (TLID:115976668), thence easterly along SW 24th St (TLID:614075630), thence easterly along SW 24th St (TLID:614075629), thence easterly along SW 24th St (TLID:115977363), thence easterly along SW 24th St (TLID:115977364), thence easterly along SW 24th St (TLID:115977373), thence easterly along SW 24th St (TLID:115977374), thence easterly along SW 24th St (TLID:115977464), thence easterly along SW 24th St (TLID:115977493), thence easterly along SW 24th St (TLID:115977494), thence easterly along SW 24th St (TLID:115977501), thence easterly along SW 24th St (TLID:115977503), thence easterly along SW 24th St (TLID:115977807), thence easterly along SW 24th St (TLID:115977813), thence easterly along SW 24th St (TLID:115977814), thence easterly along SW 24th St (TLID:115977831), thence easterly along SW 24th St (TLID:115977834), thence easterly along SW 24th St (TLID:115977924), thence easterly along SW 24th St (TLID:115977926), thence northerly along Alhambra Circle (TLID:115977931), thence northerly along Alhambra Circle (TLID:115977930), thence northerly along Alhambra Circle (TLID:115977918), thence northerly along Alhambra Circle (TLID:115977916).

Revised



thence northeasterly along Alhambra Circle (TLID:115977913), thence northeasterly along Alhambra Circle (TLID:115977938), thence easterly along Alhambra Circle (TLID:115976175), thence easterly along Alhambra Circle (TLID:115976177), thence easterly along Alhambra Circle (TLID:116010169), thence easterly along Alhambra Circle (TLID:116010170), thence northerly along Granada Blvd (TLID:116010175), thence northerly along Granada Blvd (TLID:116010173), thence northerly along Granada Blvd (TLID:116010172), thence easterly along Milan Ave (TLID:116010262), thence easterly along Milan Ave (TLID:116010263), thence easterly along Milan Ave (TLID:116010288), thence northerly along Cortez St (TLID:116010287), thence northerly along Cortez St (TLID:116010283), thence northerly along Cortez St (TLID:116010280), thence northerly along Cortez St (TLID:116010277), thence northerly along Cortez St (TLID:116066329), thence northerly along Cortez St (TLID:116269070), thence northerly along Cortez St (TLID:116256830), thence northerly along Cortez St (TLID:116010232), thence northerly along Cortez St (TLID:116046882), thence northeasterly along Unnamed Boundary (TLID:116265013), thence westerly along SW 8th St (TLID:116246850), thence westerly along SW 8th St (TLID:116246849), thence westerly along SW 8th St (TLID:116246848), thence northerly along SW 47th Ave (TLID:116010212), thence northerly along SW 47th Ave (TLID:116010210), thence northerly along SW 47th Ave (TLID:116010024), thence northerly along SW 47th Ave (TLID:116010023), thence northerly along SW 47th Ave (TLID:116010021), thence northerly along SW 47th Ave (TLID:116010020), thence northerly along SW 47th Ave (TLID:116010018), thence northerly along SW 47th Ave (TLID:116010009), thence northerly along SW 47th Ave (TLID:116010006), thence easterly along W Flagler St (TLID:116010010), thence easterly along W Flagler St (TLID:116010011), thence easterly along W Flagler St (TLID:116010013), thence easterly along W Flagler St (TLID:116010016), thence easterly along W Flagler St (TLID:116010381), thence easterly along W Flagler St (TLID:652511648), thence easterly along W Flagler St (TLID:652511647), thence easterly along W Flagler St (TLID:116010388), thence easterly along W Flagler St (TLID:116010390), thence easterly along W Flagler St (TLID:116010415), thence easterly along W Flagler St (TLID:116010414), thence easterly along W Flagler St (TLID:116010416), thence easterly along W Flagler St (TLID:116010418), thence easterly along W Flagler St (TLID:116010482), thence easterly along W Flagler St (TLID:116010483), thence easterly along W Flagler St (TLID:116010485), thence easterly along W Flagler St (TLID:116010493), thence easterly along W Flagler St (TLID:116010522), thence easterly along W Flagler St (TLID:116010523), thence easterly along W Flagler St (TLID:116011624), thence easterly along W Flagler St (TLID:116253936), thence easterly along W Flagler St (TLID:116011628), thence easterly along W Flagler St (TLID:116247429), thence easterly along W Flagler St (TLID:116247428), thence easterly along W Flagler St (TLID:116011646), thence easterly along W Flagler St (TLID:638638913), thence easterly along W Flagler St (TLID:116011677), thence easterly along W Flagler St (TLID:116011684), thence easterly along W Flagler St (TLID:652509716), thence easterly along W Flagler St (TLID:652509715), thence easterly along W Flagler St (TLID:116011779), thence easterly along W Flagler St (TLID:116011781), thence easterly along W Flagler St (TLID:116011788), thence easterly along W Flagler St (TLID:116011790), thence easterly along W Flagler St (TLID:116011792), thence easterly along W Flagler St (TLID:116011806), thence

Revised



easterly along W Flagler St (TLID:652509633), thence easterly along W Flagler St (TLID:652509632), thence easterly along W Flagler St (TLID:116012139), thence easterly along W Flagler St (TLID:116012140), thence easterly along W Flagler St (TLID:116012142), thence northerly along NW 27th Ave (TLID:116012129), thence northerly along NW 27th Ave (TLID:116012125), thence northerly along NW 27th Ave (TLID:116012118), thence northerly along NW 27th Ave (TLID:116012117), thence northerly along NW 27th Ave (TLID:116012116), thence northerly along NW 27th Ave (TLID:116012112), thence northerly along NW 27th Ave (TLID:116012111), thence easterly along NW 7th St (TLID:116012113), thence easterly along NW 7th St (TLID:116012114), thence easterly along NW 7th St (TLID:116012119), thence easterly along NW 7th St (TLID:116012121), thence easterly along NW 7th St (TLID:116012123), thence easterly along NW 7th St (TLID:116012188), thence easterly along NW 7th St (TLID:116012190), thence easterly along NW 7th St (TLID:116012192), thence easterly along NW 7th St (TLID:116011520), thence easterly along NW 7th St (TLID:116011519), thence easterly along NW 7th St (TLID:116011521), thence easterly along NW 7th St (TLID:116011522), thence easterly along NW 7th St (TLID:116011539), thence easterly along NW 7th St (TLID:116011541), thence easterly along NW 7th St (TLID:116011548), thence easterly along NW 7th St (TLID:116043378), thence easterly along NW 7th St (TLID:116011550), thence easterly along NW 7th St (TLID:116016294), thence easterly along NW 7th St (TLID:116015601), thence easterly along NW 7th St (TLID:116015600), thence easterly along NW 7th St (TLID:116015603), thence easterly along NW 7th St (TLID:116015629), thence easterly along NW 7th St (TLID:116015631), thence easterly along NW 7th St (TLID:116015634), thence easterly along NW 7th St (TLID:116015637), thence easterly along NW 7th St (TLID:116015638), thence easterly along NW 7th St (TLID:116015642), thence easterly along NW 7th St (TLID:116269129), thence easterly along NW 7th St (TLID:116015741), thence northerly along NW 17th Ave (TLID:116015744), thence northerly along NW 17th Ave (TLID:116015740), thence northerly along NW 17th Ave (TLID:116015739), thence northerly along NW 17th Ave (TLID:116285382), thence northerly along NW 17th Ave (TLID:648216740), thence northerly along NW 17th Ave (TLID:648216741), thence northerly along NW 17th Ave (TLID:116285378), thence northerly along NW 17th Ave (TLID:116285379), thence northerly along NW 17th Ave (TLID:116015726), thence northerly along NW 17th Ave (TLID:116285370), thence northerly along NW 17th Ave (TLID:116285371), thence northerly along NW 17th Ave (TLID:116015717) to the aforementioned point of beginning.

Revised

In the event of a discrepancy between Attachment "6" and the legal descriptions "A" and "B", provided above, Attachment "6" will control.

District 6 now has a population of approximately 296,817.

### SCHOOL BOARD MEMBER RESIDENCE DISTRICT NO. 7

Attachment "7," also described as follows:

Description "A" (U.S. Census Tracts/Block Groups)

Revised



District 7: Miami-Dade County: Tract 7809, Tract 8308, Tract 8309, Tract 8409, Tract 8415, Tract 8416, Tract 8418, Tract 8419, Tract 8420, Tract 8421, Tract 8424, Tract 8425, Tract 8426, Tract 8427, Tract 8428, Tract 8429, Tract 8430, Tract 8431, Tract 10193, Tract 10198, Tract 10201, Tract 10205, Tract 10207, Tract 10208, Tract 10209, Tract 10211, Tract 10212, Tract 10301, Tract 10302, Tract 10303, Tract 17200, Tract 17300, Tract 18500, Tract 18601, Tract 18602, Tract 18700, Tract 18801, Tract 18802, Tract 18803, Tract 18901, Tract 18902, Tract 19000, Tract 19100, Tract 19200, Tract 19301, Tract 19302, Tract 19401, Tract 19402, Tract 19501, Tract 19502, Tract 19600, Tract 19700, Tract 19801, Tract 19802, Tract 19901, Tract 19902, Tract 20001, Tract 20002, Tract 20100, Tract 20200, Tract 20300, Tract 980200, Tract 7805: Block Group 2, Block Group 3, Block Group 4; Tract 8305: Block Group 3, Block Group 4: Block 0, Block 1, Block 14, Block 15; Tract 8312: Block Group 2: Block 12; Tract 8422: Block Group 1; Tract 8423: Block Group 2; Tract 10213: Block Group 1: Block 0, Block 1, Block 2, Block 3, Block 4, Block 5, Block 6, Block 7, Block 8, Block 9, Block 10, Block 11, Block 16, Block 17, Block 18, Block 19, Block 20, Block 21, Block 22, Block 23, Block 24, Block 25, Block 26, Block 27, Block 28; Block Group 2; Tract 10214: Block Group 1: Block 0, Block 1, Block 2, Block 3, Block 4, Block 5; Block 6, Block 7, Block 8, Block 9, Block 10; Block Group 2; Tract 10400: Block Group 1: Block 1, Block 2, Block 3, Block 4, Block 5, Block 6, Block 7, Block 8, Block 9, Block 10, Block 11, Block 12, Block 13, Block 16, Block 17, Block 18, Block 19, Block 20, Block 21, Block 22, Block 23, Block 24, Block 25, Block 26, Block 27, Block 28, Block 29, Block 30; Block Group 2, Block Group 3: Block 0, Block 1, Block 2, Block 3, Block 4, Block 5, Block 6, Block 7, Block 8, Block 9, Block 10, Block 11, Block 12, Block 13, Block 14, Block 15, Block 16, Block 17, Block 18, Block 19, Block 20, Block 21, Block 22, Block 23, Block 24, Block 25, Block 26, Block 27, Block 28, Block 29, Block 30, Block 31, Block 32, Block 33, Block 34, Block 35, Block 36, Block 37, Block 38, Block 39, Block 40, Block 41, Block 42, Block 43, Block 44, Block 45, Block 46, Block 47, Block 48, Block 49, Block 50, Block 51, Block 52, Block 53, Block 54, Block 55, Block 56, Block 57, Block 58, Block 59, Block 60, Block 61, Block 62, Block 63, Block 64, Block 68, Block 69, Block 70, Block 71, Block 72, Block 73, Block 74; Tract 10804: Block Group 1: Block 7, Block 8; Block Group 4: Block 0, Block 1; Tract 11104: Block Group 1: Block 1, Block 2, Block 3, Block 4, Block 5, Block 6, Block 7, Block 8, Block 9, Block 10, Block 11; Block Group 4: Block 0, Block 1; Tract 11105: Block Group 1, Block Group 2: Block 0, Block 1, Block 2, Block 3, Block 4, Block 5, Block 6, Block 7, Block 8, Block 9, Block 10, Block 11, Block 12, Block 13, Block 14, Block 15, Block 16, Block 17, Block 18, Block 19, Block 20, Block 21, Block 22, Block 23, Block 24, Block 25, Block 26, Block 27, Block 28, Block 29, Block 30, Block 31, Block 32, Block 33, Block 34, Block 35, Block 36, Block 37, Block 38, Block 39, Block 40, Block 41, Block 42, Block 43, Block 44, Block 45, Block 46, Block 47, Block 48, Block 49, Block 50, Block 51, Block 52, Block 55; Tract 11106: Block Group 1: Block 0, Block 1, Block 2, Block 3, Block 4, Block 5, Block 6, Block 7, Block 8, Block 9, Block 10, Block 11, Block 12, Block 13, Block 14, Block 15, Block 16, Block 17, Block 18, Block 19, Block 20, Block 21, Block 22, Block 23, Block 24, Block 25, Block 26, Block 27, Block 30, Block 31, Block 32, Block 33, Block 34, Block 35, Block 36, Block 37; Block Group 2: Block 1, Block 2, Block 3, Block 4, Block 5, Block 6, Block 7, Block 8, Block 9, Block 10, Block 11, Block 12, Block 13, Block 14, Block 15, Block 16, Block 17, Block 18, Block 19, Block 20, Block 21, Block 23, Block 24, Block 33, Block 34, Block 35, Block 36, Block 37, Block 38, Block 39, Block 40, Block 41, Block 49, Block 50, Block 52.

Revised

Revised



Block 53, Block 54, Block 55, Block 56, Block 57, Block 58, Block 59, Block 60, Block 61, Block 62, Block 63, Block 64, Block 65, Block 66; Tract 11204: Block Group 1: Block 0, Block 1, Block 2, Block 3, Block 4, Block 5, Block 6, Block 7, Block 8, Block 9, Block 10, Block 11, Block 12, Block 13, Block 14, Block 15, Block 17, Block 18, Block 20, Block 21, Block 23, Block 24; Tract 11205: Block Group 2: Block 0, Block 1, Block 2, Block 3, Block 4, Block 5, Block 6, Block 7, Block 8, Block 9, Block 10, Block 11, Block 12, Block 14, Block 15, Block 16, Block 17, Block 20, Block 21; Tract 11206: Block Group 1, Block Group 2: Block 0, Block 1, Block 2, Block 3, Block 4, Block 5, Block 6, Block 7, Block 8, Block 9, Block 10, Block 11, Block 12, Block 13, Block 14, Block 15, Block 16, Block 17, Block 18, Block 19, Block 20, Block 21, Block 22, Block 23, Block 25, Block 26, Block 27, Block 28, Block 29, Block 30, Block 31, Block 37, Block 38, Block 39, Block 41, Block 42, Block 50; Tract 11406: Block Group 3; Tract 11407: Block Group 1: Block 6, Block 7, Block 8; Tract 11408: Block Group 1: Block 0, Block 1, Block 2, Block 3, Block 4, Block 5, Block 6, Block 7, Block 8, Block 9, Block 10, Block 11, Block 12, Block 13, Block 14, Block 15, Block 16, Block 17, Block 18, Block 19, Block 20, Block 21, Block 22, Block 23, Block 24, Block 25, Block 26, Block 27, Block 28, Block 29, Block 30, Block 31, Block 32, Block 33, Block 34, Block 35, Block 36, Block 37, Block 38, Block 39, Block 40, Block 41, Block 42, Block 43, Block 44, Block 45, Block 46, Block 47, Block 48, Block 49, Block 50, Block 51, Block 52, Block 53, Block 54, Block 55, Block 56, Block 57, Block 58, Block 59, Block 60, Block 61, Block 62, Block 63, Block 64, Block 65, Block 66, Block 67, Block 68, Block 69, Block 70, Block 71, Block 72, Block 73, Block 74, Block 75, Block 76, Block 77, Block 78, Block 79, Block 80, Block 81, Block 82, Block 83, Block 84, Block 85, Block 86, Block 87, Block 88, Block 89, Block 90, Block 91, Block 92, Block 93, Block 94, Block 95, Block 96, Block 97, Block 98, Block 99, Block 100, Block 101, Block 102, Block 103, Block 110, Block 111, Block 112, Block 113, Block 114, Block 115, Block 116, Block 117, Block 118, Block 119, Block 120, Block 121, Block 122, Block 123, Block 124, Block 125, Block 126, Block 127, Block 128, Block 129, Block 130, Block 131, Block 132, Block 133, Block 134, Block 135, Block 136, Block 137, Block 138, Block 139, Block 140, Block 141, Block 142, Block 143, Block 144, Block 145, Block 146, Block 147, Block 148; Tract 11500: Block Group 1, Block Group 2, Block Group 3: Block 27, Block 28, Block 29, Block 30, Block 31, Block 32, Block 46, Block 47, Block 48, Block 49, Block 50, Block 53, Block 55, Block 56, Block 57, Block 58, Block 59, Block 60, Block 61, Block 62, Block 63, Block 64, Block 65, Block 66, Block 67, Block 68, Block 69, Block 70, Block 71, Block 72, Block 73, Block 74, Block 75, Block 76, Block 77, Block 78, Block 79, Block 80, Block 81, Block 82, Block 83, Block 84, Block 85, Block 86, Block 87, Block 88, Block 89, Block 90, Block 91, Block 92, Block 93, Block 94, Block 95, Block 97, Block 98, Block 99, Block 100, Block 101, Block 102, Block 103, Block 104, Block 105, Block 106, Block 107, Block 108, Block 109, Block 110, Block 111, Block 112, Block 113, Block 114, Block 115, Block 116, Block 117, Block 118, Block 119, Block 120, Block 121, Block 122, Block 123, Block 124, Block 125, Block 126, Block 127, Block 128, Block 129, Block 130, Block 131, Block 132, Block 133, Block 134, Block 135, Block 136, Block 137, Block 138, Block 139, Block 140, Block 141, Block 142, Block 143, Block 144, Block 145, Block 146, Block 147, Block 148, Block 149, Block 150, Block 151, Block 153, Block 154, Block 155; Block Group 4: Block 0, Block 1, Block 2, Block 3, Block 4, Block 5, Block 6, Block 7, Block 8, Block 9, Block 10, Block 11, Block 13, Block 14, Block 15, Block 16, Block 17, Block 18, Block 19, Block 20, Block 21, Block 22, Block 23, Block 24, Block 25, Block 26, Block 27, Block 28, Block 29, Block 30,



Block 31, Block 32, Block 33, Block 34, Block 35, Block 36, Block 37, Block 38, Block 39, Block 40, Block 41; Block Group 5, Block Group 6; Tract 15700: Block Group 1; Tract 17401: Block Group 1: Block 19; Tract 17402: Block Group 2; Tract 18200: Block Group 1: Block 14, Block 15, Block 16, Block 17.

Description "B" (Metes and Bounds)

Beginning at the most northerly point of District 7, thence southerly along SW 97th Ave (TLID:116282620), thence southerly along SW 97th Ave (TLID:116282621), thence southerly along SW 97th Ave (TLID:115980453), thence southerly along SW 97th Ave (TLID:115980461), thence southerly along SW 97th Ave (TLID:116074135), thence southerly along SW 97th Ave (TLID:116074136), thence southerly along SW 97th Ave (TLID:640560313), thence southerly along SW 97th Ave (TLID:115980467), thence southerly along SW 97th Ave (TLID:116073663), thence southerly along SW 97th Ave (TLID:116260619), thence southerly along SW 97th Ave (TLID:115980498), thence southerly along SW 97th Ave (TLID:629568700), thence southerly along Unnamed Boundary (TLID:629568705), thence southeasterly along Unnamed Shoreline (TLID:115980512), thence southeasterly along Unnamed Shoreline (TLID:641563195), thence southeasterly along Unnamed Shoreline (TLID:641563194), thence easterly along Unnamed Shoreline (TLID:644558832), thence southwesterly along Don Shula Expy (TLID:116282654), thence southwesterly along Don Shula Expy (TLID:116282655), thence southwesterly along Don Shula Expy (TLID:614007243), thence southwesterly along Don Shula Expy (TLID:614007244), thence southwesterly along Don Shula Expy (TLID:614007592), thence southwesterly along Don Shula Expy (TLID:614007593), thence easterly along N Kendall Drive (TLID:115980602), thence easterly along N Kendall Drive (TLID:115980610), thence easterly along N Kendall Drive (TLID:116281914), thence easterly along N Kendall Drive (TLID:116281915), thence easterly along N Kendall Drive (TLID:115980637), thence easterly along N Kendall Drive (TLID:115980870), thence easterly along N Kendall Drive (TLID:115980878), thence easterly along N Kendall Drive (TLID:115980879), thence easterly along N Kendall Drive (TLID:115980914), thence easterly along N Kendall Drive (TLID:116073871), thence easterly along N Kendall Drive (TLID:640561115), thence easterly along N Kendall Drive (TLID:115980920), thence easterly along N Kendall Drive (TLID:115980927), thence easterly along N Kendall Drive (TLID:116073887), thence easterly along N Kendall Drive (TLID:116261119), thence easterly along N Kendall Drive (TLID:115980936), thence easterly along N Kendall Drive (TLID:115984300), thence easterly along N Kendall Drive (TLID:115984301), thence easterly along N Kendall Drive (TLID:115984305), thence easterly along N Kendall Drive (TLID:115984335), thence easterly along N Kendall Drive (TLID:115984336), thence easterly along N Kendall Drive (TLID:115984341), thence easterly along N Kendall Drive (TLID:115984402), thence easterly along N Kendall Drive (TLID:115984409), thence easterly along N Kendall Drive (TLID:642617443), thence easterly along N Kendall Drive (TLID:115984426), thence easterly along N Kendall Drive (TLID:116281921), thence easterly along N Kendall Drive (TLID:116281920), thence easterly along N Kendall Drive (TLID:116281925), thence easterly along N Kendall Drive (TLID:116281924), thence easterly along N Kendall Drive (TLID:116281922), thence southerly along Palmetto Expy

Revised



(TLID:116318499), thence southerly along Palmetto Expy (TLID:115984592), thence southeasterly along Palmetto Expy (TLID:116066221), thence southeasterly along Palmetto Expy (TLID:116281975), thence southeasterly along Palmetto Expy (TLID:116281974), thence southeasterly along Palmetto Expy (TLID:116281972), thence southerly along Palmetto Expy (TLID:116083051), thence southerly along Palmetto Expy (TLID:115984627), thence southwesterly along S Dixie Hwy (TLID:116258782), thence southwesterly along S Dixie Hwy (TLID:647849654), thence southwesterly along S Dixie Hwy (TLID:614007537), thence southwesterly along S Dixie Hwy (TLID:115984621), thence southwesterly along S Dixie Hwy (TLID:116281942), thence southwesterly along S Dixie Hwy (TLID:116281943), thence southwesterly along S Dixie Hwy (TLID:115984955), thence southwesterly along S Dixie Hwy (TLID:115984803), thence southerly along S Dixie Hwy (TLID:614007684), thence southerly along S Dixie Hwy (TLID:614007685), thence southerly along S Dixie Hwy (TLID:116281953), thence southwesterly along S Dixie Hwy (TLID:115984833), thence southerly along S Dixie Hwy (TLID:115984834), thence southwesterly along S Dixie Hwy (TLID:115984825), thence southwesterly along S Dixie Hwy (TLID:115984918), thence southwesterly along S Dixie Hwy (TLID:116258804), thence southwesterly along S Dixie Hwy (TLID:116258805), thence southerly along S Dixie Hwy (TLID:115984912), thence southwesterly along S Dixie Hwy (TLID:115986192), thence southwesterly along S Dixie Hwy (TLID:115986191), thence southerly along S Dixie Hwy (TLID:116280996), thence southwesterly along S Dixie Hwy (TLID:116280997), thence southerly along S Dixie Hwy (TLID:653195680), thence southwesterly along S Dixie Hwy (TLID:614007669), thence southwesterly along S Dixie Hwy (TLID:614007670), thence southerly along S Dixie Hwy (TLID:649021038), thence southwesterly along S Dixie Hwy (TLID:649021039), thence southwesterly along S Dixie Hwy (TLID:116280991), thence southwesterly along S Dixie Hwy (TLID:115983258), thence westerly along SW 144th St (TLID:115983308), thence westerly along SW 144th St (TLID:116280992), thence westerly along SW 144th St (TLID:116280993), thence westerly along SW 144th St (TLID:115983280), thence westerly along SW 144th St (TLID:115983273), thence westerly along SW 144th St (TLID:115983270), thence westerly along SW 144th St (TLID:115983089), thence westerly along SW 144th St (TLID:115983087), thence westerly along SW 144th St (TLID:116081965), thence westerly along SW 144th St (TLID:116081966), thence westerly along SW 144th St (TLID:115983075), thence westerly along SW 144th St (TLID:115983072), thence northerly along SW 97th Ave (TLID:115983071), thence northerly along SW 97th Ave (TLID:115983070), thence northerly along SW 97th Ave (TLID:115983069), thence northerly along SW 97th Ave (TLID:115982994), thence northerly along SW 97th Ave (TLID:115982993), thence northerly along SW 97th Ave (TLID:116318456), thence westerly along SW 136th St (TLID:115982946), thence westerly along SW 136th St (TLID:115982945), thence westerly along SW 136th St (TLID:115982939), thence westerly along SW 136th St (TLID:116268903), thence westerly along SW 136th St (TLID:115982938), thence westerly along SW 136th St (TLID:115982926), thence westerly along SW 136th St (TLID:115982924), thence westerly along SW 136th St (TLID:116268902), thence westerly along SW 136th St (TLID:115982923), thence westerly along SW 136th St (TLID:115982921), thence westerly along SW 136th St (TLID:115981950), thence westerly along SW 136th St (TLID:115981949), thence westerly along SW 136th St (TLID:115981928), thence

Revised



westerly along SW 136th St (TLID:116045572), thence westerly along SW 136th St (TLID:115981925), thence westerly along SW 136th St (TLID:115981920), thence westerly along SW 136th St (TLID:115981919), thence westerly along SW 136th St (TLID:648817454), thence westerly along SW 136th St (TLID:648817455), thence westerly along SW 136th St (TLID:115981847), thence westerly along SW 136th St (TLID:116093527), thence westerly along SW 136th St (TLID:116093528), thence westerly along SW 136th St (TLID:115981827), thence westerly along SW 136th St (TLID:116268898), thence westerly along SW 136th St (TLID:115981825), thence westerly along SW 136th St (TLID:116268897), thence westerly along SW 136th St (TLID:116075540), thence westerly along SW 136th St (TLID:116075541), thence westerly along SW 136th St (TLID:116075534), thence westerly along SW 136th St (TLID:116075535), thence westerly along SW 136th St (TLID:115981554), thence westerly along SW 136th St (TLID:116324398), thence westerly along Unnamed Boundary (TLID:116299267), thence westerly along Unnamed Boundary (TLID:116299268), thence westerly along Unnamed Boundary (TLID:116280902), thence westerly along Unnamed Boundary (TLID:116280903), thence westerly along SW 136th St (TLID:115981498), thence westerly along SW 136th St (TLID:116049402), thence westerly along SW 136th St (TLID:116048300), thence westerly along SW 136th St (TLID:640555963), thence westerly along SW 136th St (TLID:640559206), thence westerly along SW 136th St (TLID:115981478), thence westerly along SW 136th St (TLID:115981475), thence westerly along SW 136th St (TLID:643469885), thence westerly along SW 136th St (TLID:643469886), thence westerly along Unnamed Boundary (TLID:115969106), thence westerly along Unnamed Boundary (TLID:651140387), thence southerly along Florida Tpke Exd (TLID:651140384), thence southerly along Florida Tpke Exd (TLID:116280892), thence westerly along Unnamed Boundary (TLID:641566705), thence southeasterly along Unnamed Ramp (TLID:641566706), thence southeasterly along Unnamed Ramp (TLID:116097488), thence southeasterly along Unnamed Ramp (TLID:115981645), thence southerly along Unnamed Ramp (TLID:641566726), thence southerly along Unnamed Boundary (TLID:641566725); thence southerly along Florida Tpke Exd (TLID:653209497), thence easterly along SW 168th St (TLID:115982388), thence easterly along SW 168th St (TLID:115982390), thence easterly along SW 168th St (TLID:116066527), thence easterly along SW 168th St (TLID:116066528), thence easterly along SW 168th St (TLID:640555964), thence easterly along SW 168th St (TLID:116268883), thence easterly along SW 168th St (TLID:115982676), thence easterly along SW 168th St (TLID:116261076), thence easterly along SW 168th St (TLID:115982780), thence easterly along SW 168th St (TLID:115982782), thence easterly along SW 168th St (TLID:115982795), thence easterly along SW 168th St (TLID:115982807), thence easterly along SW 168th St (TLID:116041595), thence easterly along SW 168th St (TLID:115983478), thence easterly along SW 168th St (TLID:115983480), thence easterly along SW 168th St (TLID:115983481), thence easterly along SW 168th St (TLID:115983497), thence easterly along SW 168th St (TLID:115983498), thence easterly along SW 168th St (TLID:115983501), thence easterly along SW 168th St (TLID:115983560), thence easterly along SW 168th St (TLID:115983562), thence easterly along SW 168th St (TLID:116066503), thence easterly along SW 168th St (TLID:116066502), thence southwestery along Dixie Hwy (TLID:115983582), thence

Revised



southwesterly along Dixie Hwy (TLID:115983751), thence southerly along Dixie Hwy (TLID:116065582), thence southerly along Dixie Hwy (TLID:116065583), thence southwesterly along Dixie Hwy (TLID:115983746), thence southerly along Dixie Hwy (TLID:115983744), thence southwesterly along Dixie Hwy (TLID:115983766), thence southerly along Dixie Hwy (TLID:115983768), thence southwesterly along Dixie Hwy (TLID:115983770), thence southwesterly along Dixie Hwy (TLID:115983771), thence southerly along Dixie Hwy (TLID:115983712), thence southerly along Dixie Hwy (TLID:115983714), thence southwesterly along Dixie Hwy (TLID:115983716), thence southwesterly along Dixie Hwy (TLID:115995247), thence westerly along Quail Roost Drive (TLID:115995244), thence westerly along Quail Roost Drive (TLID:637136686), thence southwesterly along Unnamed Boundary (TLID:644766916), thence southwesterly along Busway (TLID:116299829), thence southwesterly along Busway (TLID:116298753), thence southwesterly along Busway (TLID:116298011), thence southwesterly along Busway (TLID:116298008), thence southwesterly along Busway (TLID:641566890), thence southwesterly along Busway (TLID:641566891), thence southwesterly along Busway (TLID:116312756), thence southwesterly along Busway (TLID:116084927), thence southwesterly along Busway (TLID:647887907), thence southwesterly along Busway (TLID:652507013), thence southwesterly along Busway (TLID:652507012), thence southwesterly along S Miami-Dade Busway (TLID:642094742), thence southwesterly along S Miami-Dade Busway (TLID:642094741), thence southwesterly along S Miami-Dade Busway (TLID:642094738), thence southwesterly along S Miami-Dade Busway (TLID:642094735), thence southwesterly along S Miami-Dade Busway (TLID:642094725), thence southwesterly along S Miami-Dade Busway (TLID:642094714), thence southwesterly along S Miami-Dade Busway (TLID:642094694), thence southwesterly along S Miami-Dade Busway (TLID:642094682), thence westerly along Unnamed Boundary (TLID:642094669), thence southerly along Unnamed Boundary (TLID:651140505), thence southwesterly along S Miami-Dade Busway (TLID:651140503), thence southwesterly along S Miami-Dade Busway (TLID:642094668), thence southwesterly along S Miami-Dade Busway (TLID:642094665), thence southwesterly along S Miami-Dade Busway (TLID:642094662), thence southwesterly along S Miami-Dade Busway (TLID:642094659), thence southwesterly along S Miami-Dade Busway (TLID:115989627), thence southwesterly along S Miami-Dade Busway (TLID:115989621), thence southwesterly along S Miami-Dade Busway (TLID:115990807), thence southwesterly along S Miami-Dade Busway (TLID:116058610), thence southwesterly along S Miami-Dade Busway (TLID:116058609), thence southwesterly along S Miami-Dade Busway (TLID:116058544), thence southwesterly along S Miami-Dade Busway (TLID:639870241), thence southwesterly along S Miami-Dade Busway (TLID:116279173), thence southwesterly along S Miami-Dade Busway (TLID:116279153), thence southwesterly along S Miami-Dade Busway (TLID:116279152), thence southwesterly along S Miami-Dade Busway (TLID:115990792), thence southwesterly along S Miami-Dade Busway (TLID:629022709), thence southwesterly along S Miami-Dade Busway (TLID:649521115), thence southwesterly along S Miami-Dade Busway

Revised



(TLID:649521114), thence southwesterly along S Miami-Dade Busway  
(TLID:629022699), thence southwesterly along S Miami-Dade Busway  
(TLID:115990084), thence southwesterly along S Miami-Dade Busway  
(TLID:115990051), thence southwesterly along S Miami-Dade Busway  
(TLID:115989968), thence southwesterly along S Miami-Dade Busway  
(TLID:642075357), thence southwesterly along S Miami-Dade Busway  
(TLID:642075358), thence southwesterly along S Miami-Dade Busway  
(TLID:642075327), thence southwesterly along S Miami-Dade Busway  
(TLID:642075319), thence southwesterly along S Miami-Dade Busway  
(TLID:642075316), thence southwesterly along S Miami-Dade Busway  
(TLID:642075313), thence southwesterly along S Miami-Dade Busway  
(TLID:642075310), thence southwesterly along S Miami-Dade Busway  
(TLID:642075297), thence southwesterly along S Miami-Dade Busway  
(TLID:642075292), thence southwesterly along S Miami-Dade Busway  
(TLID:642075273), thence southwesterly along S Miami-Dade Busway  
(TLID:642075270), thence southwesterly along S Miami-Dade Busway  
(TLID:642075267), thence southwesterly along S Miami-Dade Busway  
(TLID:629022515), thence southwesterly along S Miami-Dade Busway  
(TLID:629022509), thence southwesterly along S Miami-Dade Busway  
(TLID:642153156), thence southwesterly along S Miami-Dade Busway  
(TLID:629554853), thence southwesterly along S Miami-Dade Busway  
(TLID:629554854), thence southwesterly along S Miami-Dade Busway  
(TLID:629022530), thence southwesterly along S Miami-Dade Busway  
(TLID:651220686), thence westerly along NE 15th St (TLID:642074222), thence westerly  
along NE 15th St (TLID:115991913), thence westerly along NE 15th St  
(TLID:115991899), thence southerly along Unnamed Boundary (TLID:116295294),  
thence southerly along Unnamed Boundary (TLID:647895738), thence southerly along  
SW 169th Ave (TLID:116295285), thence westerly along NE 12th St (TLID:115991908),  
thence southerly along SW 170th Ave (TLID:115991845), thence westerly along  
Unnamed Boundary (TLID:115991846), thence southerly along NE 6th Ave  
(TLID:115991838), thence westerly along NE 11th St (TLID:115991836), thence westerly  
along NE 11th St (TLID:115991835), thence westerly along NE 11th St  
(TLID:115991814), thence northerly along SW 173rd Ave (TLID:115991812), thence  
northerly along SW 173rd Ave (TLID:115991806), thence westerly along NE 13th St  
(TLID:115991805), thence northwesterly along Unnamed Boundary (TLID:115991797),  
thence westerly along NE 14th St (TLID:646954191), thence northerly along Unnamed  
Boundary (TLID:646954192), thence northerly along Unnamed Boundary  
(TLID:646954189), thence northerly along NE 2nd Ave (TLID:115991484), thence  
northerly along NE 2nd Ave (TLID:115991481), thence northerly along NE 2nd Ave  
(TLID:116097650), thence northerly along NE 2nd Ave (TLID:116097652), thence  
westerly along SW 300th St (TLID:115991471), thence westerly along SW 300th St  
(TLID:115991467), thence westerly along SW 300th St (TLID:115991454), thence  
westerly along SW 300th St (TLID:633696786), thence northwesterly along Unnamed  
Boundary (TLID:633696788), thence northerly along SW 177th Ave (TLID:115991435),  
thence westerly along NW 21st St (TLID:115991394), thence northerly along NW 1st Ave  
(TLID:115991391), thence northerly along NW 1st Ave (TLID:116097597), thence

Revised



westerly along SW 296th St (TLID:116049472), thence southerly along Unnamed Boundary (TLID:116277776), thence southerly along Unnamed Boundary (TLID:116277777), thence westerly along NW 21st St (TLID:115991386), thence westerly along NW 21st St (TLID:115991362), thence northerly along NW 4th Ave (TLID:115991359), thence northerly along SW 180th Ave (TLID:115991345), thence westerly along SW 296th St (TLID:116278248), thence westerly along SW 296th St (TLID:116278249), thence southerly along SW 182nd Ave (TLID:115991342), thence southerly along SW 182nd Ave (TLID:115991353), thence southerly along SW 182nd Ave (TLID:115991354), thence westerly along NW 20th St (TLID:115961274), thence westerly along NW 20th St (TLID:115961273), thence westerly along NW 20th St (TLID:115961271), thence westerly along Unnamed Boundary (TLID:637135978), thence westerly along Unnamed Boundary (TLID:116318678), thence westerly along Unnamed Boundary (TLID:115961246), thence northerly along SW 187th Ave (TLID:647847134), thence northerly along SW 187th Ave (TLID:625213909), thence northerly along SW 187th Ave (TLID:640557554), thence westerly along Unnamed Boundary (TLID:637136166), thence westerly along Unnamed Boundary (TLID:637136184), thence northerly along Unnamed Boundary (TLID:637136181), thence westerly along SW 296th St (TLID:629023870), thence northerly along Unnamed Boundary (TLID:625213850), thence northerly along SW 189th Ave (TLID:625213849), thence northerly along SW 189th Ave (TLID:116258676), thence northerly along SW 189th Ave (TLID:625213847), thence northerly along Unnamed Boundary (TLID:625213846), thence northerly along Unnamed Boundary (TLID:623693446), thence westerly along SW 288th St (TLID:623693445), thence westerly along SW 288th St (TLID:625213614), thence westerly along SW 288th St (TLID:625213615), thence westerly along SW 288th St (TLID:640557555), thence southerly along SW 193rd Ave (TLID:115960615), thence southerly along SW 193rd Ave (TLID:115961097), thence southerly along SW 193rd Ave (TLID:115961098), thence southerly along SW 193rd Ave (TLID:115961101), thence westerly along SW 296th St (TLID:115961090), thence westerly along SW 296th St (TLID:640560847), thence southerly along Unnamed Boundary (TLID:623693728), thence southerly along Unnamed Boundary (TLID:623693722), thence southerly along Unnamed Boundary (TLID:623693719), thence southeasterly along Unnamed Boundary (TLID:647903096), thence easterly along SW 304th St (TLID:115961118), thence easterly along SW 304th St (TLID:115961139), thence easterly along SW 304th St (TLID:115961141), thence easterly along SW 304th St (TLID:116057976), thence easterly along SW 304th St (TLID:116057979), thence easterly along SW 304th St (TLID:116057982), thence easterly along SW 304th St (TLID:116057981), thence easterly along SW 304th St (TLID:116082911), thence easterly along SW 304th St (TLID:116082828), thence easterly along SW 304th St (TLID:116277751), thence easterly along SW 304th St (TLID:116277750), thence easterly along SW 304th St (TLID:116058042), thence southerly along SW 187th Ave (TLID:115961312), thence southerly along SW 187th Ave (TLID:115961314), thence southerly along SW 187th Ave (TLID:115961316), thence southerly along SW 187th Ave (TLID:115961317), thence southerly along SW 187th Ave (TLID:115961318), thence southerly along SW 187th Ave (TLID:116257020), thence southerly along SW 187th Ave (TLID:115961321), thence southerly along SW 187th Ave (TLID:115961324), thence southerly along SW 187th Ave (TLID:115961326), thence southerly along SW 187th Ave (TLID:115961342), thence

Revised



southerly along SW 187th Ave (TLID:642890832), thence southerly along SW 187th Ave (TLID:115961346), thence southerly along SW 187th Ave (TLID:115961348), thence southerly along SW 187th Ave (TLID:115961575), thence westerly along Unnamed Boundary (TLID:629022619), thence southerly along SW 188th Ave (TLID:629022611), thence southerly along SW 188th Ave (TLID:641883586), thence southerly along SW 188th Ave (TLID:641883587), thence westerly along SW 320th St (TLID:649969964), thence westerly along SW 320th St (TLID:116277274), thence westerly along SW 320th St (TLID:116277275), thence westerly along SW 320th St (TLID:116257021), thence westerly along SW 320th St (TLID:631964711), thence westerly along SW 320th St (TLID:631964712), thence westerly along SW 320th St (TLID:115961481), thence southerly along SW 192nd Ave (TLID:115961482), thence southerly along SW 192nd Ave (TLID:115961487), thence southerly along SW 192nd Ave (TLID:116040689), thence westerly along SW 324th St (TLID:633695862), thence southerly along Unnamed Boundary (TLID:633695865), thence easterly along Unnamed Boundary (TLID:116277238), thence southerly along SW 192nd Ave (TLID:115961545), thence southerly along SW 192nd Ave (TLID:115961548), thence southerly along SW 192nd Ave (TLID:116277248), thence southerly along SW 192nd Ave (TLID:116277249), thence southerly along SW 192nd Ave (TLID:649356843), thence southerly along SW 192nd Ave (TLID:649356844), thence easterly along SW 344th St (TLID:649356840), thence easterly along SW 344th St (TLID:649356839), thence easterly along SW 344th St (TLID:649356854), thence easterly along SW 344th St (TLID:649356853), thence southerly along SW 187th Ave (TLID:116257046), thence southerly along SW 187th Ave (TLID:115962155), thence easterly along SW 352nd St (TLID:115962195), thence southerly along Unnamed Boundary (TLID:116257056), thence southerly along Unnamed Boundary (TLID:647796500), thence easterly along SW 360th St (TLID:647796333), thence easterly along SW 360th St (TLID:622191806), thence easterly along SW 360th St (TLID:115993369), thence easterly along SW 360th St (TLID:648648115), thence easterly along Unnamed Boundary (TLID:648648114), thence easterly along Unnamed Boundary (TLID:629022645), thence easterly along Unnamed Boundary (TLID:629022646), thence easterly along Unnamed Boundary (TLID:629022635), thence southerly along Dixie Hwy (TLID:640561769), thence southerly along Dixie Hwy (TLID:115993420), thence southerly along Dixie Hwy (TLID:115993423), thence southerly along Dixie Hwy (TLID:115993424), thence southerly along Dixie Hwy (TLID:115993433), thence southerly along Dixie Hwy (TLID:115993435), thence southerly along Dixie Hwy (TLID:641880266), thence southerly along Dixie Hwy (TLID:642152748), thence westerly along Unnamed Boundary (TLID:115953585), thence southeasterly along Unnamed Line (TLID:641880087), thence southerly along Unnamed Line (TLID:641880086), thence southerly along Unnamed Shoreline (TLID:116275190), thence southerly along Unnamed Line (TLID:116275188), thence southerly along Unnamed Shoreline (TLID:116275186), thence southerly along Unnamed Boundary (TLID:647849906), thence southerly along Unnamed Boundary (TLID:629548979), thence westerly along Unnamed Local Road (TLID:629548946), thence southerly along Unnamed Line (TLID:116325029), thence southerly along Unnamed Line (TLID:116318821), thence southerly along Unnamed Line (TLID:116293208), thence southerly along Unnamed Boundary (TLID:116293210), thence southerly along Unnamed Line (TLID:642622234), thence northwesterly along

Revised



Unnamed Line (TLID:115953685), thence southerly along Unnamed Property Line (TLID:115953786), thence southerly along Unnamed Property Line (TLID:116275016), thence southerly along Unnamed Property Line (TLID:116275018), thence southerly along Unnamed Property Line (TLID:116275019), thence southeasterly along Unnamed Shoreline (TLID:115953727), thence southerly along Unnamed Shoreline (TLID:115953731), thence easterly along Unnamed Property Line (TLID:116323949), thence southerly along Dixie Hwy (TLID:647902958), thence southwesterly along Unnamed Line (TLID:640551350), thence southwesterly along Unnamed Line (TLID:115954808), thence westerly along Unnamed Shoreline (TLID:116274862), thence westerly along Unnamed Boundary (TLID:116274864), thence westerly along Unnamed Shoreline (TLID:116274866), thence northerly along Unnamed Boundary (TLID:644410446), thence northeasterly along Unnamed Shoreline (TLID:116274876), thence northerly along Unnamed Boundary (TLID:116274878), thence northeasterly along Unnamed Shoreline (TLID:644341655), thence westerly along Unnamed Boundary (TLID:644438449), thence westerly along Unnamed Shoreline (TLID:116274861), thence westerly along Unnamed Shoreline (TLID:644445725), thence westerly along Unnamed Shoreline (TLID:115954743), thence southwesterly along Unnamed Shoreline (TLID:115954794), thence southwesterly along Unnamed Shoreline (TLID:115954793), thence westerly along Unnamed Shoreline (TLID:115954774), thence westerly along Unnamed Shoreline (TLID:115954776), thence southerly along Unnamed Shoreline (TLID:644395361), thence southeasterly along Unnamed Boundary (TLID:116274826), thence southeasterly along Unnamed Shoreline (TLID:623915153), thence easterly along Unnamed Boundary (TLID:623915388), thence southerly along Unnamed Shoreline (TLID:623914983), thence easterly along Unnamed Boundary (TLID:623915022), thence easterly along Unnamed Shoreline (TLID:623915019), thence southerly along Shell Creek (TLID:642576939), thence southeasterly along Shell Creek (TLID:115954779), thence southwesterly along Gulf (TLID:115954780), thence southwesterly along Gulf (TLID:634448055), thence westerly along Unnamed Shoreline (TLID:644388847), thence westerly along Unnamed Boundary (TLID:623917240), thence southeasterly along Unnamed Shoreline (TLID:624058466), thence easterly along Unnamed Boundary (TLID:624069341), thence southerly along Unnamed Boundary (TLID:624069367), thence southeasterly along Unnamed Boundary (TLID:634448061), thence southwesterly along Gulf (TLID:634448060), thence westerly along Unnamed Boundary (TLID:624054707), thence northwesterly along Gulf (TLID:653173339), thence westerly along Unnamed Shoreline (TLID:644447347), thence westerly along Unnamed Shoreline (TLID:115954716), thence southerly along Unnamed Shoreline (TLID:644348022), thence southerly along Unnamed Boundary (TLID:623929117), thence southerly along Unnamed Boundary (TLID:623926824), thence northwesterly along Unnamed Shoreline (TLID:115954654), thence northwesterly along Unnamed Boundary (TLID:623930941), thence westerly along Unnamed Shoreline (TLID:644438218), thence southerly along Unnamed Shoreline (TLID:116274812), thence southerly along Unnamed Shoreline (TLID:649996564), thence southeasterly along Unnamed Shoreline (TLID:624051494), thence southerly along Unnamed Shoreline (TLID:644317321), thence westerly along Unnamed Shoreline (TLID:644413656), thence southwesterly along Unnamed Shoreline (TLID:115954696), thence southwesterly along Unnamed Line (TLID:624052607), thence southwesterly along Unnamed Boundary (TLID:624053139), thence westerly

Revised



along Unnamed Shoreline (TLID:644347937), thence northwesterly along Gulf (TLID:644410285), thence northwesterly along Gulf (TLID:634447376), thence northwesterly along Unnamed Boundary (TLID:634447377), thence northeasterly along Unnamed Shoreline (TLID:623923816), thence southerly along Unnamed Boundary (TLID:623923441), thence westerly along Unnamed Shoreline (TLID:650007215), thence southwesterly along Unnamed Boundary (TLID:624048810), thence southwesterly along Unnamed Shoreline (TLID:634447390), thence southwesterly along Gulf (TLID:644393642), thence southwesterly along Unnamed Shoreline (TLID:634432618), thence southwesterly along Unnamed Shoreline (TLID:653174112), thence northwesterly along Unnamed Shoreline (TLID:634432474), thence northwesterly along Unnamed Boundary (TLID:623987040), thence northwesterly along Unnamed Shoreline (TLID:644427780), thence northwesterly along Unnamed Boundary (TLID:623984549), thence northerly along Unnamed Boundary (TLID:623984564), thence northerly along Unnamed Shoreline (TLID:644427853), thence southwesterly along Unnamed Shoreline (TLID:115954714), thence westerly along Unnamed Shoreline (TLID:116274773), thence southwesterly along Unnamed Shoreline (TLID:116274772), thence southerly along Unnamed Shoreline (TLID:644645138), thence easterly along Unnamed Boundary (TLID:623988685), thence southeasterly along Unnamed Boundary (TLID:623988633), thence westerly along Unnamed Boundary (TLID:644438297), thence southerly along Gulf (TLID:634431831), thence southwesterly along Unnamed Shoreline (TLID:647861910), thence southerly along Unnamed Boundary (TLID:624039251), thence southeasterly along Unnamed Shoreline (TLID:624039244), thence southwesterly along Unnamed Shoreline (TLID:653174783), thence northwesterly along Unnamed Boundary (TLID:624042559), thence northeasterly along Unnamed Boundary (TLID:624042719), thence northeasterly along Unnamed Shoreline (TLID:644341437), thence northeasterly along Unnamed Shoreline (TLID:116274713), thence northeasterly along Unnamed Shoreline (TLID:116274726), thence northwesterly along Unnamed Shoreline (TLID:644600352), thence southwesterly along Unnamed Shoreline (TLID:635074668), thence southerly along Unnamed Shoreline (TLID:653173425), thence southwesterly along Unnamed Shoreline (TLID:644428161), thence northerly along Unnamed Boundary (TLID:647855200), thence westerly along Unnamed Shoreline (TLID:644409705), thence southwesterly along Unnamed Shoreline (TLID:116274710), thence northwesterly along Unnamed Shoreline (TLID:116274711), thence southerly along Unnamed Shoreline (TLID:650003498), thence southeasterly along Unnamed Shoreline (TLID:624035561), thence southerly along Unnamed Boundary (TLID:624036346), thence southerly along Unnamed Shoreline (TLID:115954543), thence southwesterly along Unnamed Boundary (TLID:624009733), thence westerly along Unnamed Boundary (TLID:624009734), thence southwesterly along Unnamed Shoreline (TLID:634430147), thence westerly along Gulf (TLID:634430148), thence westerly along Unnamed Boundary (TLID:116274707), thence northwesterly along Unnamed Boundary (TLID:624045424), thence westerly along Unnamed Shoreline (TLID:624044756), thence northerly along Unnamed Boundary (TLID:624004559), thence southwesterly along Unnamed Shoreline (TLID:653172673), thence southwesterly along Unnamed Boundary (TLID:624001718), thence westerly along Unnamed Boundary (TLID:624001180), thence westerly along Unnamed Shoreline (TLID:644774803), thence southwesterly along Unnamed Boundary (TLID:623993078),

Revised



thence northerly along Gulf (TLID:644438377), thence northerly along Unnamed Boundary (TLID:623991695), thence northerly along Unnamed Boundary (TLID:644409630), thence northerly along Unnamed Shoreline (TLID:644427936), thence westerly along Unnamed Shoreline (TLID:115954391), thence westerly along Unnamed Boundary (TLID:623942542), thence northeasterly along Unnamed Boundary (TLID:623942543), thence northeasterly along Unnamed Boundary (TLID:623936782), thence northeasterly along Unnamed Boundary (TLID:623941799), thence westerly along Unnamed Boundary (TLID:623941181), thence westerly along Unnamed Boundary (TLID:623937941), thence westerly along Unnamed Boundary (TLID:623969487), thence southwesterly along Unnamed Boundary (TLID:623969516), thence southwesterly along Unnamed Boundary (TLID:623969418), thence southwesterly along Unnamed Boundary (TLID:623969412), thence westerly along Unnamed Boundary (TLID:623969405), thence northwesterly along Unnamed Boundary (TLID:623969397), thence westerly along Unnamed Boundary (TLID:623969391), thence southeasterly along Unnamed Boundary (TLID:623969113), thence southeasterly along Unnamed Boundary (TLID:623969112), thence southeasterly along Unnamed Boundary (TLID:623969102), thence southerly along Unnamed Boundary (TLID:623969095), thence southerly along Unnamed Boundary (TLID:623969089), thence southerly along Unnamed Boundary (TLID:623968737), thence southeasterly along Unnamed Boundary (TLID:623968730), thence easterly along Unnamed Shoreline (TLID:115954443), thence southeasterly along Unnamed Boundary (TLID:623970037), thence southeasterly along Unnamed Boundary (TLID:623970066), thence southeasterly along Unnamed Boundary (TLID:623970523), thence southwesterly along Unnamed Boundary (TLID:623971011), thence westerly along Unnamed Shoreline (TLID:623970929), thence westerly along Unnamed Shoreline (TLID:623971813), thence southwesterly along Unnamed Boundary (TLID:623971987), thence westerly along Unnamed Boundary (TLID:623972064), thence northerly along Unnamed Boundary (TLID:623972149), thence northwesterly along Unnamed Boundary (TLID:623972165), thence northwesterly along Gulf (TLID:623972633), thence northwesterly along Gulf (TLID:623972655), thence northwesterly along Unnamed Shoreline (TLID:623973454), thence northwesterly along Unnamed Boundary (TLID:623974873), thence northwesterly along Unnamed Shoreline (TLID:623976374), thence westerly along Unnamed Boundary (TLID:623978212), thence northwesterly along Gulf (TLID:623979592), thence westerly along Unnamed Boundary (TLID:623979611), thence westerly along Gulf (TLID:623981177), thence westerly along Unnamed Boundary (TLID:623982184), thence northerly along Unnamed Boundary (TLID:623982158), thence northerly along Unnamed Boundary (TLID:115954459), thence northerly along Unnamed Boundary (TLID:116274797), thence northerly along Unnamed Boundary (TLID:653173348), thence northerly along Unnamed Boundary (TLID:115953214), thence northerly along Unnamed Boundary (TLID:115953213), thence northerly along Unnamed Boundary (TLID:115953212), thence northerly along Unnamed Boundary (TLID:115953210), thence northerly along Unnamed Boundary (TLID:644413492), thence northerly along Unnamed Boundary (TLID:115953207), thence northerly along Unnamed Boundary (TLID:115953206), thence northerly along Unnamed Boundary (TLID:115953205), thence northerly along Unnamed Boundary (TLID:115953204), thence northerly along Unnamed Boundary (TLID:115953202), thence westerly along Unnamed Boundary (TLID:115953200), thence northerly along

Revised



Unnamed Boundary (TLID:644345586), thence northerly along Unnamed Boundary (TLID:115953196), thence northerly along Unnamed Boundary (TLID:115952842), thence northerly along Unnamed Boundary (TLID:644349874), thence northerly along Unnamed Boundary (TLID:115952839), thence northerly along Unnamed Boundary (TLID:115952837), thence northerly along Unnamed Boundary (TLID:115952835), thence northerly along Unnamed Boundary (TLID:116277179), thence northerly along Unnamed Boundary (TLID:653172537), thence northerly along Unnamed Boundary (TLID:116278171), thence northerly along Unnamed Boundary (TLID:115952750), thence northerly along Unnamed Boundary (TLID:644365872), thence northerly along Unnamed Boundary (TLID:644428458), thence easterly along Unnamed Boundary (TLID:644770588), thence easterly along Unnamed Boundary (TLID:629023851), thence easterly along Unnamed Boundary (TLID:644695221), thence easterly along Unnamed Boundary (TLID:644530504), thence easterly along Unnamed Shoreline (TLID:644591323), thence easterly along Unnamed Boundary (TLID:629023808), thence southerly along Unnamed Line (TLID:651140465), thence easterly along Unnamed Boundary (TLID:651140466), thence easterly along Unnamed Boundary (TLID:651140461), thence easterly along Unnamed Boundary (TLID:651140453), thence easterly along Unnamed Boundary (TLID:651140448), thence easterly along Unnamed Boundary (TLID:651140445), thence easterly along Unnamed Boundary (TLID:651140442), thence easterly along Unnamed Boundary (TLID:651140439), thence easterly along Unnamed Boundary (TLID:651140436), thence easterly along Unnamed Boundary (TLID:651140433), thence easterly along Unnamed Boundary (TLID:651140430), thence easterly along Unnamed Boundary (TLID:651140426), thence southerly along Unnamed Boundary (TLID:651140420), thence southerly along Unnamed Boundary (TLID:641942848), thence easterly along SW 112th St (TLID:116081417), thence easterly along SW 112th St (TLID:116081420), thence easterly along SW 112th St (TLID:116281212), thence easterly along SW 112th St (TLID:116281213), thence easterly along Unnamed Boundary (TLID:116081424), thence easterly along Unnamed Boundary (TLID:116299531), thence northerly along SW 187th Ave (TLID:629023733), thence southeasterly along Unnamed Boundary (TLID:629023745), thence northerly along Unnamed Shoreline (TLID:629023742), thence easterly along Unnamed Boundary (TLID:116281552), thence southerly along Levee No 30 (TLID:116080796), thence southerly along Unnamed Boundary (TLID:115959475), thence easterly along Unnamed Shoreline (TLID:116299545), thence easterly along Unnamed Shoreline (TLID:644745408), thence easterly along Unnamed Line (TLID:116318394), thence easterly along Unnamed Shoreline (TLID:116299554), thence easterly along Unnamed Shoreline (TLID:115965439), thence easterly along Unnamed Shoreline (TLID:651140378), thence easterly along Unnamed Shoreline (TLID:651140379), thence northerly along SW 162nd Ave (TLID:115965774), thence northerly along SW 162nd Ave (TLID:115965773), thence easterly along SW 112th St (TLID:116062778), thence easterly along SW 112th St (TLID:116062779), thence easterly along SW 112th St (TLID:116062733), thence easterly along SW 112th St (TLID:116260928), thence southeasterly along SW 112th St (TLID:116095155), thence southeasterly along SW 112th St (TLID:116095154), thence easterly along SW 112th St (TLID:116065321), thence easterly along SW 112th St (TLID:640555905), thence easterly along SW 112th St (TLID:116065317), thence northerly along Hammocks Blvd

Revised



(TLID:640561826), thence northwesterly along Hammocks Blvd (TLID:647845959), thence northwesterly along Hammocks Blvd (TLID:116062870), thence northwesterly along Hammocks Blvd (TLID:116281249), thence northwesterly along Hammocks Blvd (TLID:116281248), thence northwesterly along Hammocks Blvd (TLID:116063075), thence northerly along Hammocks Blvd (TLID:115965797), thence easterly along SW 104th St (TLID:640561827), thence easterly along SW 104th St (TLID:116274444), thence easterly along SW 104th St (TLID:116274445), thence easterly along SW 104th St (TLID:610519372), thence easterly along SW 104th St (TLID:610519373), thence easterly along SW 104th St (TLID:116281254), thence easterly along SW 104th St (TLID:610518954), thence easterly along SW 104th St (TLID:610518955), thence easterly along SW 104th St (TLID:116080948), thence easterly along SW 104th St (TLID:115966990), thence easterly along SW 104th St (TLID:610518704), thence easterly along SW 104th St (TLID:610518705), thence northerly along SW 147th Ave (TLID:640555912), thence northerly along SW 147th Ave (TLID:115966980), thence northerly along SW 147th Ave (TLID:116281619), thence northerly along SW 147th Ave (TLID:116281618), thence northerly along SW 147th Ave (TLID:115966968), thence northerly along SW 147th Ave (TLID:115966505), thence northwesterly along SW 149th Ave (TLID:116062538), thence northerly along SW 149th Ave (TLID:116062543), thence northerly along SW 149th Ave (TLID:639262998), thence northerly along SW 149th Ave (TLID:639262997), thence northerly along SW 149th Ave (TLID:640557725), thence easterly along SW 88th St (TLID:115966478), thence easterly along SW 88th St (TLID:116040916), thence easterly along SW 88th St (TLID:115966484), thence easterly along SW 88th St (TLID:652511614), thence easterly along SW 88th St (TLID:652511613), thence easterly along SW 88th St (TLID:116281670), thence northerly along SW 142nd Ave (TLID:115966528), thence northerly along SW 142nd Ave (TLID:116281703), thence northerly along SW 142nd Ave (TLID:647852263), thence northerly along SW 142nd Ave (TLID:640560133), thence northerly along SW 142nd Ave (TLID:115966526), thence northerly along SW 142nd Ave (TLID:116281677), thence northerly along SW 142nd Ave (TLID:116281676), thence northerly along SW 142nd Ave (TLID:116281674), thence easterly along SW 82nd St (TLID:115966625), thence easterly along SW 82nd St (TLID:115966629), thence easterly along SW 82nd St (TLID:115966631), thence southeasterly along SW 82nd St (TLID:115966643), thence southeasterly along SW 82nd St (TLID:115966645), thence southeasterly along SW 82nd St (TLID:116281683), thence southeasterly along SW 82nd St (TLID:116281682), thence northeasterly along Unnamed Shoreline (TLID:116300870), thence southeasterly along Unnamed Shoreline (TLID:647886573), thence easterly along Unnamed Shoreline (TLID:116300869), thence northerly along SW 137th Ave (TLID:116281684), thence northerly along SW 137th Ave (TLID:116282399), thence northerly along SW 137th Ave (TLID:116282398), thence northerly along SW 137th Ave (TLID:116044973), thence northerly along SW 137th Ave (TLID:115966722), thence northerly along SW 137th Ave (TLID:116073189), thence northerly along SW 137th Ave (TLID:116073188), thence northerly along SW 137th Ave (TLID:116073412), thence northerly along SW 137th Ave (TLID:115966671), thence northerly along SW 137th Ave (TLID:116044988), thence northerly along SW 137th Ave (TLID:116256536), thence northerly along SW 137th Ave (TLID:115966668), thence northerly along SW 137th Ave (TLID:115966667), thence easterly along SW 72nd St (TLID:115966663), thence easterly along SW 72nd St

Revised



(TLID:115966664), thence easterly along SW 72nd St (TLID:116072968), thence easterly along SW 72nd St (TLID:116073046), thence easterly along SW 72nd St (TLID:116057121), thence easterly along SW 72nd St (TLID:116072993), thence easterly along SW 72nd St (TLID:116072802), thence easterly along SW 72nd St (TLID:115967570), thence easterly along SW 72nd St (TLID:115967571), thence easterly along SW 72nd St (TLID:115967678), thence easterly along SW 72nd St (TLID:116072213), thence easterly along SW 72nd St (TLID:625137860), thence easterly along SW 72nd St (TLID:625137859), thence easterly along SW 72nd St (TLID:115967683), thence easterly along SW 72nd St (TLID:115967685), thence easterly along SW 72nd St (TLID:116072166), thence easterly along SW 72nd St (TLID:116072165), thence easterly along SW 72nd St (TLID:641742880), thence easterly along SW 72nd St (TLID:641742879), thence easterly along SW 72nd St (TLID:116070153), thence easterly along SW 72nd St (TLID:614007248), thence easterly along SW 72nd St (TLID:614007247), thence easterly along SW 72nd St (TLID:115979144), thence easterly along SW 72nd St (TLID:614007449), thence easterly along SW 72nd St (TLID:614007448), thence easterly along SW 72nd St (TLID:115979175), thence easterly along SW 72nd St (TLID:647826864), thence easterly along SW 72nd St (TLID:647849370), thence easterly along SW 72nd St (TLID:636387756), thence easterly along SW 72nd St (TLID:116282600), thence easterly along SW 72nd St (TLID:116256704), thence easterly along SW 72nd St (TLID:614009687), thence easterly along SW 72nd St (TLID:614009686), thence easterly along SW 72nd St (TLID:642612469), thence easterly along SW 72nd St (TLID:116074390), thence easterly along SW 72nd St (TLID:116074389), thence easterly along SW 72nd St (TLID:116074379), thence easterly along SW 72nd St (TLID:115980344), thence easterly along SW 72nd St (TLID:116052021), thence easterly along SW 72nd St (TLID:116052022), thence easterly along SW 72nd St (TLID:640557262), thence easterly along SW 72nd St (TLID:115980364), thence easterly along SW 72nd St (TLID:614009691), thence easterly along SW 72nd St (TLID:614009690), thence easterly along SW 72nd St (TLID:115980450) to the aforementioned point of beginning.

Revised

In the event of a discrepancy between Attachment "7" and the legal descriptions "A" and "B", provided above, Attachment "7" will control.

District 7 now has a population of approximately 303,496.

### SCHOOL BOARD MEMBER RESIDENCE DISTRICT NO. 8

Attachment "8," also described as follows:

#### Description "A" (U.S. Census Tracts/Block Groups)

Revised

District 8: Miami-Dade County: Tract 5803, Tract 5804, Tract 5805, Tract 5806, Tract 5901, Tract 5902, Tract 5903, Tract 5904, Tract 6105, Tract 8603, Tract 8703, Tract 8704, Tract 8809, Tract 8810, Tract 8904, Tract 8906, Tract 8907, Tract 8908, Tract 8909, Tract 8910, Tract 14601, Tract 14602, Tract 14701, Tract 14702, Tract 14800, Tract 14900



Tract 15001, Tract 15002, Tract 15101, Tract 15102, Tract 15103, Tract 15201, Tract 15202, Tract 15300, Tract 15400, Tract 15501, Tract 15502, Tract 15600, Tract 15800, Tract 15900, Tract 16000, Tract 16100, Tract 16200, Tract 16300, Tract 16401, Tract 16402, Tract 16501, Tract 16502, Tract 16600, Tract 16700, Tract 16800, Tract 16900, Tract 17000, Tract 17101, Tract 17102, Tract 17500, Tract 17600, Tract 17700, Tract 17800, Tract 17901, Tract 17902, Tract 18001, Tract 18002, Tract 18100, Tract 18300, Tract 18400, Tract 6106: Block Group 1: Block 2, Block 3, Block 4, Block 5, Block 6, Block 11, Block 16, Block 17, Block 22, Block 23; Block Group 2; Tract 8702: Block Group 2, Block Group 4; Tract 8911: Block Group 1: Block 0, Block 1, Block 2, Block 3, Block 4, Block 5, Block 6, Block 7, Block 8, Block 9, Block 10, Block 11, Block 12, Block 13, Block 14, Block 15, Block 16, Block 17, Block 18, Block 19, Block 20, Block 21, Block 22, Block 23; Block Group 2; Tract 9101: Block Group 1; Tract 15700: Block Group 2; Tract 17401: Block Group 1: Block 0, Block 1, Block 2, Block 3, Block 4, Block 5, Block 6, Block 7, Block 8, Block 9, Block 10, Block 11, Block 12, Block 13, Block 14, Block 15, Block 16, Block 17, Block 18, Block 20, Block 21; Tract 17402: Block Group 1, Block Group 3; Tract 18003: Block Group 1, Block Group 2: Block 0, Block 1, Block 2, Block 3, Block 4, Block 5, Block 9, Block 10, Block 11, Block 12, Block 13, Block 14, Block 15, Block 16, Block 17, Block 18, Block 19, Block 20, Block 21, Block 22, Block 23, Block 24, Block 25, Block 26, Block 27, Block 28, Block 29, Block 30, Block 31, Block 32, Block 33, Block 34, Block 35, Block 36, Block 37, Block 38, Block 39, Block 40, Block 41, Block 42, Block 43, Block 44, Block 45, Block 46, Block 47, Block 48, Block 49, Block 50, Block 51, Block 52; Tract 18200: Block Group 1: Block 0, Block 1, Block 2, Block 3, Block 4, Block 5, Block 6, Block 7, Block 8, Block 9, Block 10; Tract 981300: Block Group 1: Block 0.

Description "B" (Metes and Bounds)

Beginning at the most northerly point of District 8, thence southerly along SW 47th Ave (TLID:116010006), thence southerly along SW 47th Ave (TLID:116010009), thence southerly along SW 47th Ave (TLID:116010018), thence southerly along SW 47th Ave (TLID:116010020), thence southerly along SW 47th Ave (TLID:116010021), thence southerly along SW 47th Ave (TLID:116010023), thence southerly along SW 47th Ave (TLID:116010024), thence southerly along SW 47th Ave (TLID:116010210), thence southerly along SW 47th Ave (TLID:116010212), thence easterly along SW 8th St (TLID:116246848), thence easterly along SW 8th St (TLID:116246849), thence easterly along SW 8th St (TLID:116246850), thence southwesterly along Unnamed Boundary (TLID:116265013), thence southerly along Cortez St (TLID:116046882), thence southerly along Cortez St (TLID:116010232), thence southerly along Cortez St (TLID:116256830), thence southerly along Cortez St (TLID:116269070), thence southerly along Cortez St (TLID:116066329), thence southerly along Cortez St (TLID:116010277), thence southerly along Cortez St (TLID:116010280), thence southerly along Cortez St (TLID:116010283), thence southerly along Cortez St (TLID:116010287), thence westerly along Milan Ave (TLID:116010288), thence westerly along Milan Ave (TLID:116010263), thence westerly along Milan Ave (TLID:116010262), thence southerly along Granada Blvd (TLID:116010172), thence southerly along Granada Blvd (TLID:116010173), thence southerly along Granada Blvd (TLID:116010175), thence westerly along Alhambra Circle (TLID:116010170), thence westerly along Alhambra Circle (TLID:116010169), thence

Revised



westerly along Alhambra Circle (TLID:115976177), thence westerly along Alhambra Circle (TLID:115976175), thence southwesterly along Alhambra Circle (TLID:115977938), thence southwesterly along Alhambra Circle (TLID:115977913), thence southerly along Alhambra Circle (TLID:115977916), thence southerly along Alhambra Circle (TLID:115977918), thence southerly along Alhambra Circle (TLID:115977930), thence southerly along Alhambra Circle (TLID:115977931), thence westerly along SW 24th St (TLID:115977926), thence westerly along SW 24th St (TLID:115977924), thence westerly along SW 24th St (TLID:115977834), thence westerly along SW 24th St (TLID:115977831), thence westerly along SW 24th St (TLID:115977814), thence westerly along SW 24th St (TLID:115977813), thence westerly along SW 24th St (TLID:115977807), thence westerly along SW 24th St (TLID:115977503), thence westerly along SW 24th St (TLID:115977501), thence westerly along SW 24th St (TLID:115977494), thence westerly along SW 24th St (TLID:115977493), thence westerly along SW 24th St (TLID:115977464), thence westerly along SW 24th St (TLID:115977374), thence westerly along SW 24th St (TLID:115977373), thence westerly along SW 24th St (TLID:115977364), thence westerly along SW 24th St (TLID:115977363), thence westerly along SW 24th St (TLID:614075629), thence westerly along SW 24th St (TLID:614075630), thence westerly along SW 24th St (TLID:115976668), thence westerly along SW 24th St (TLID:115976665), thence westerly along SW 24th St (TLID:115976662), thence westerly along SW 24th St (TLID:115976659), thence westerly along SW 24th St (TLID:115976658), thence westerly along SW 24th St (TLID:115976642), thence westerly along SW 24th St (TLID:116283716), thence westerly along SW 24th St (TLID:116283717), thence westerly along SW 24th St (TLID:115976635), thence westerly along SW 24th St (TLID:640560386), thence westerly along SW 24th St (TLID:116089351), thence westerly along SW 24th St (TLID:641558794), thence westerly along SW 24th St (TLID:641558795), thence westerly along SW 24th St (TLID:116283772), thence westerly along SW 24th St (TLID:116283773), thence westerly along SW 24th St (TLID:116283694), thence westerly along SW 24th St (TLID:641558818), thence westerly along SW 24th St (TLID:641558819), thence westerly along SW 24th St (TLID:641558675), thence westerly along SW 24th St (TLID:641558746), thence westerly along SW 24th St (TLID:641558747), thence westerly along SW 24th St (TLID:115976340), thence westerly along SW 24th St (TLID:641558708), thence westerly along SW 24th St (TLID:641558709), thence westerly along SW 24th St (TLID:115976333), thence westerly along SW 24th St (TLID:115976330), thence westerly along SW 24th St (TLID:115976328), thence westerly along SW 24th St (TLID:115976314), thence westerly along SW 24th St (TLID:115976309), thence westerly along SW 24th St (TLID:115976308), thence westerly along SW 24th St (TLID:115976298), thence westerly along SW 24th St (TLID:115976231), thence westerly along SW 24th St (TLID:115976229), thence westerly along SW 24th St (TLID:116301822), thence westerly along SW 24th St (TLID:648423649), thence westerly along SW 24th St (TLID:648423651), thence westerly along SW 24th St (TLID:115973213), thence westerly along SW 24th St (TLID:115973221), thence westerly along SW 24th St (TLID:116268995), thence westerly along SW 24th St (TLID:115973173), thence westerly along SW 24th St (TLID:640557233), thence westerly along SW 24th St (TLID:115973155), thence westerly

Revised



along SW 24th St (TLID:115972885), thence westerly along SW 24th St (TLID:115972881), thence westerly along SW 24th St (TLID:115972856), thence westerly along SW 24th St (TLID:611919065), thence westerly along SW 24th St (TLID:614009639), thence westerly along SW 24th St (TLID:614009640), thence westerly along SW 24th St (TLID:115972850), thence westerly along SW 24th St (TLID:629017150), thence westerly along SW 24th St (TLID:629017151), thence westerly along SW 24th St (TLID:116268993), thence westerly along SW 24th St (TLID:115972748), thence westerly along SW 24th St (TLID:115972744), thence westerly along SW 24th St (TLID:115972742), thence westerly along SW 24th St (TLID:115972741), thence westerly along SW 24th St (TLID:115971752), thence westerly along SW 24th St (TLID:115971749), thence westerly along SW 24th St (TLID:116088473), thence westerly along SW 24th St (TLID:640560745), thence westerly along SW 24th St (TLID:116283680), thence westerly along SW 24th St (TLID:116283681), thence westerly along SW 24th St (TLID:116088477), thence westerly along SW 24th St (TLID:116065065), thence westerly along SW 24th St (TLID:640561901), thence westerly along SW 24th St (TLID:116075128), thence westerly along SW 24th St (TLID:647797405), thence westerly along SW 24th St (TLID:629017137), thence westerly along SW 24th St (TLID:629017138), thence westerly along SW 24th St (TLID:115971626), thence westerly along SW 24th St (TLID:115971585), thence southerly along SW 107th Ave (TLID:115971584), thence southerly along SW 107th Ave (TLID:115971586), thence southerly along SW 107th Ave (TLID:115971592), thence southerly along SW 107th Ave (TLID:115971594), thence southerly along SW 107th Ave (TLID:115971595), thence southerly along SW 107th Ave (TLID:115971612), thence southerly along SW 107th Ave (TLID:115971615), thence southerly along SW 107th Ave (TLID:115971619), thence southerly along SW 107th Ave (TLID:115971622), thence southerly along SW 107th Ave (TLID:115971786), thence southerly along SW 107th Ave (TLID:115971789), thence southerly along SW 107th Ave (TLID:115971802), thence southerly along SW 107th Ave (TLID:116055757), thence southerly along SW 107th Ave (TLID:116050589), thence southerly along SW 107th Ave (TLID:116050588), thence southerly along SW 107th Ave (TLID:116283248), thence southerly along SW 107th Ave (TLID:116283249), thence southerly along SW 107th Ave (TLID:115971871), thence southerly along SW 107th Ave (TLID:115971873), thence southerly along SW 107th Ave (TLID:115972388), thence southerly along SW 107th Ave (TLID:115972393), thence southerly along SW 107th Ave (TLID:115972395), thence southerly along SW 107th Ave (TLID:115972406), thence southerly along SW 107th Ave (TLID:115972410), thence southerly along SW 107th Ave (TLID:116274090), thence southerly along SW 107th Ave (TLID:116274091), thence southerly along SW 107th Ave (TLID:115972413), thence southerly along SW 107th Ave (TLID:115972431), thence southerly along SW 107th Ave (TLID:115972432), thence southerly along SW 107th Ave (TLID:115972436), thence southerly along SW 107th Ave (TLID:115972437), thence southerly along SW 107th Ave (TLID:115972443), thence southerly along SW 107th Ave (TLID:115972445), thence southerly along SW 107th Ave (TLID:115972453), thence southerly along SW 107th Ave (TLID:650012176), thence southerly along SW 107th Ave (TLID:115972592), thence southerly along SW 107th Ave (TLID:116045607), thence southerly along SW 107th Ave (TLID:115972594), thence southerly along SW 107th Ave (TLID:115972593), thence southerly along SW 107th Ave (TLID:115972596), thence

Revised



southerly along SW 107th Ave (TLID:115972599), thence southerly along SW 107th Ave (TLID:115972601), thence southerly along SW 107th Ave (TLID:115972621), thence southerly along SW 107th Ave (TLID:115972622), thence southerly along SW 107th Ave (TLID:640557259), thence southerly along SW 107th Ave (TLID:115972637), thence southerly along SW 107th Ave (TLID:115972638), thence southerly along SW 107th Ave (TLID:640559798), thence southerly along SW 107th Ave (TLID:640558774), thence southerly along SW 107th Ave (TLID:115979335), thence southerly along SW 107th Ave (TLID:115979336), thence southerly along SW 107th Ave (TLID:116074066), thence southeasterly along Unnamed Shoreline (TLID:116074064), thence westerly along SW 72nd St (TLID:116282600), thence westerly along SW 72nd St (TLID:636387756), thence westerly along SW 72nd St (TLID:647849370), thence westerly along SW 72nd St (TLID:647826864), thence westerly along SW 72nd St (TLID:115979175), thence westerly along SW 72nd St (TLID:614007448), thence westerly along SW 72nd St (TLID:614007449), thence westerly along SW 72nd St (TLID:115979144), thence westerly along SW 72nd St (TLID:614007247), thence westerly along SW 72nd St (TLID:614007248), thence westerly along SW 72nd St (TLID:116070153), thence westerly along SW 72nd St (TLID:641742879), thence westerly along SW 72nd St (TLID:641742880), thence westerly along SW 72nd St (TLID:116072165), thence westerly along SW 72nd St (TLID:116072166), thence westerly along SW 72nd St (TLID:115967685), thence westerly along SW 72nd St (TLID:115967683), thence westerly along SW 72nd St (TLID:625137859), thence westerly along SW 72nd St (TLID:625137860), thence westerly along SW 72nd St (TLID:116072213), thence westerly along SW 72nd St (TLID:115967678), thence westerly along SW 72nd St (TLID:115967571), thence westerly along SW 72nd St (TLID:115967570), thence westerly along SW 72nd St (TLID:116072802), thence westerly along SW 72nd St (TLID:116072993), thence westerly along SW 72nd St (TLID:116057121), thence westerly along SW 72nd St (TLID:116073046), thence westerly along SW 72nd St (TLID:116072968), thence westerly along SW 72nd St (TLID:115966664), thence westerly along SW 72nd St (TLID:115966663), thence southerly along SW 137th Ave (TLID:115966667), thence southerly along SW 137th Ave (TLID:115966668), thence southerly along SW 137th Ave (TLID:116256536), thence southerly along SW 137th Ave (TLID:116044988), thence southerly along SW 137th Ave (TLID:115966671), thence southerly along SW 137th Ave (TLID:116073412), thence southerly along SW 137th Ave (TLID:116073188), thence southerly along SW 137th Ave (TLID:116073189), thence southerly along SW 137th Ave (TLID:115966722), thence southerly along SW 137th Ave (TLID:116044973), thence southerly along SW 137th Ave (TLID:116282398), thence southerly along SW 137th Ave (TLID:116282399), thence southerly along SW 137th Ave (TLID:116281684), thence westerly along Unnamed Shoreline (TLID:116300869), thence

Revised

Revised  
northwesterly along Unnamed Shoreline (TLID:647886573), thence southwestly along Unnamed Shoreline (TLID:116300870), thence northwesterly along SW 82nd St (TLID:116281682), thence northwesterly along SW 82nd St (TLID:116281683), thence northwesterly along SW 82nd St (TLID:115966645), thence northwesterly along SW 82nd St (TLID:115966643), thence westerly along SW 82nd St (TLID:115966631), thence westerly along SW 82nd St (TLID:115966629), thence westerly along SW 82nd St (TLID:115966625), thence southerly along SW 142nd Ave (TLID:116281674), thence southerly along SW 142nd Ave (TLID:116281676), thence



southerly along SW 142nd Ave (TLID:116281677), thence southerly along SW 142nd Ave (TLID:115966526), thence southerly along SW 142nd Ave (TLID:640560133), thence southerly along SW 142nd Ave (TLID:647852263), thence southerly along SW 142nd Ave (TLID:116281703), thence southerly along SW 142nd Ave (TLID:115966528), thence westerly along SW 88th St (TLID:116281670), thence westerly along SW 88th St (TLID:652511613), thence westerly along SW 88th St (TLID:652511614), thence westerly along SW 88th St (TLID:115966484), thence westerly along SW 88th St (TLID:116040916), thence westerly along SW 88th St (TLID:115966478), thence southerly along SW 149th Ave (TLID:640557725), thence southerly along SW 149th Ave (TLID:639262997), thence southerly along SW 149th Ave (TLID:639262998), thence southerly along SW 149th Ave (TLID:116062543), thence southeasterly along SW 149th Ave (TLID:116062538), thence southerly along SW 147th Ave (TLID:115966505), thence southerly along SW 147th Ave (TLID:115966968), thence southerly along SW 147th Ave (TLID:116281618), thence southerly along SW 147th Ave (TLID:116281619), thence southerly along SW 147th Ave (TLID:115966980), thence southerly along SW 147th Ave (TLID:640555912), thence westerly along SW 104th St (TLID:610518705), thence westerly along SW 104th St (TLID:610518704), thence westerly along SW 104th St (TLID:115966990), thence westerly along SW 104th St (TLID:116080948), thence westerly along SW 104th St (TLID:610518955), thence westerly along SW 104th St (TLID:610518954), thence westerly along SW 104th St (TLID:116281254), thence westerly along SW 104th St (TLID:610519373), thence westerly along SW 104th St (TLID:610519372), thence westerly along SW 104th St (TLID:116274445), thence westerly along SW 104th St (TLID:116274444), thence westerly along SW 104th St (TLID:640561827), thence southerly along Hammocks Blvd (TLID:115965797), thence southeasterly along Hammocks Blvd (TLID:116063075), thence southeasterly along Hammocks Blvd (TLID:116281248), thence southeasterly along Hammocks Blvd (TLID:116281249), thence southeasterly along Hammocks Blvd (TLID:116062870), thence southeasterly along Hammocks Blvd (TLID:647845959), thence southerly along Hammocks Blvd (TLID:640561826), thence westerly along SW 112th St (TLID:116065317), thence westerly along SW 112th St (TLID:640555905), thence westerly along SW 112th St (TLID:116065321), thence northwesterly along SW 112th St (TLID:116095154), thence northwesterly along SW 112th St (TLID:116095155), thence westerly along SW 112th St (TLID:116260928), thence westerly along SW 112th St (TLID:116062733), thence westerly along SW 112th St (TLID:116062779), thence westerly along SW 112th St (TLID:116062778), thence southerly along SW 162nd Ave (TLID:115965773), thence southerly along SW 162nd Ave (TLID:115965774), thence westerly along Unnamed Shoreline (TLID:651140379), thence westerly along Unnamed Shoreline (TLID:651140378), thence westerly along Unnamed Shoreline (TLID:115965439), thence northerly along SW 177th Ave (TLID:115965429), thence northerly along SW 177th Ave (TLID:631996995), thence northerly along SW 177th Ave (TLID:631996994), thence northerly along SW 177th Ave (TLID:115965423), thence northerly along SW 177th Ave (TLID:115965396), thence northerly along SW 177th Ave (TLID:116057527), thence northerly along SW 177th Ave (TLID:116281569), thence northerly along SW 177th Ave (TLID:116281568), thence northerly along SW 177th Ave (TLID:116055604), thence northerly along SW 177th Ave (TLID:642891331), thence northerly along SW 177th Ave (TLID:116095385), thence northerly along SW 177th Ave

Revised



(TLID:115962375), thence northerly along SW 177th Ave (TLID:115962373), thence northerly along SW 177th Ave (TLID:116095400), thence northerly along SW 177th Ave (TLID:116095401), thence northerly along SW 177th Ave (TLID:116095383), thence northerly along SW 177th Ave (TLID:116255858), thence northerly along SW 177th Ave (TLID:116282932), thence northerly along SW 177th Ave (TLID:116282934), thence northerly along SW 177th Ave (TLID:639259199), thence northerly along SW 177th Ave (TLID:116284059), thence northerly along SW 177th Ave (TLID:116284042), thence northerly along SW 177th Ave (TLID:642156310), thence easterly along 8th St SW (TLID:115962297), thence easterly along 8th St SW (TLID:116284061), thence easterly along 8th St SW (TLID:116284060), thence easterly along 8th St SW (TLID:116284062), thence easterly along 8th St SW (TLID:116284063), thence easterly along 8th St SW (TLID:116284078), thence easterly along 8th St SW (TLID:116284080), thence easterly along 8th St SW (TLID:630019921), thence easterly along 8th St SW (TLID:630019922), thence easterly along 8th St SW (TLID:629022920), thence easterly along 8th St SW (TLID:625401892), thence easterly along 8th St SW (TLID:625401893), thence easterly along 8th St SW (TLID:625401867), thence easterly along 8th St SW (TLID:116284084), thence easterly along 8th St SW (TLID:614006964), thence easterly along 8th St SW (TLID:614006965), thence easterly along 8th St SW (TLID:116284087), thence easterly along SW 8th St (TLID:614006005), thence easterly along SW 8th St (TLID:614006006), thence easterly along SW 8th St (TLID:614006011), thence easterly along SW 8th St (TLID:614006012), thence easterly along SW 8th St (TLID:116269038), thence easterly along SW 8th St (TLID:629017037), thence easterly along SW 8th St (TLID:629017036), thence easterly along SW 8th St (TLID:116093179), thence easterly along SW 8th St (TLID:115962676), thence easterly along SW 8th St (TLID:115962752), thence easterly along SW 8th St (TLID:636385179), thence easterly along SW 8th St (TLID:116284177), thence easterly along SW 8th St (TLID:116284176), thence easterly along SW 8th St (TLID:642153621), thence easterly along SW 8th St (TLID:116260020), thence easterly along SW 8th St (TLID:640555892), thence easterly along SW 8th St (TLID:116089119), thence easterly along SW 8th St (TLID:614005969), thence easterly along SW 8th St (TLID:641711254), thence easterly along SW 8th St (TLID:629418700), thence easterly along SW 8th St (TLID:629418701), thence easterly along SW 8th St (TLID:116051213), thence easterly along SW 8th St (TLID:116051212), thence easterly along SW 8th St (TLID:642152761), thence easterly along SW 8th St (TLID:641742305), thence easterly along SW 8th St (TLID:641742304), thence easterly along SW 8th St (TLID:116051222), thence easterly along SW 8th St (TLID:116051219), thence easterly along SW 8th St (TLID:629015721), thence easterly along SW 8th St (TLID:640561714), thence easterly along SW 8th St (TLID:116051002), thence easterly along SW 8th St (TLID:116284277), thence easterly along SW 8th St (TLID:116284276), thence easterly along SW 8th St (TLID:651225896), thence easterly along SW 8th St (TLID:651225895), thence easterly along SW 8th St (TLID:651225928), thence easterly along SW 8th St (TLID:651225927), thence easterly along SW 8th St (TLID:116256186), thence easterly along SW 8th St (TLID:116066610), thence easterly along SW 8th St (TLID:641919001), thence easterly along SW 8th St (TLID:641919000), thence easterly along SW 8th St (TLID:115970186), thence easterly along SW 8th St (TLID:640556832), thence easterly along SW 8th St (TLID:115970228), thence easterly along SW 8th St (TLID:115970271), thence easterly along SW 8th St (TLID:115970760), thence easterly along SW 8th St (TLID:116088523)

Revised



thence easterly along SW 8th St (TLID:116088522), thence easterly along SW 8th St (TLID:115970794), thence easterly along SW 8th St (TLID:115970801), thence easterly along SW 8th St (TLID:116055732), thence easterly along SW 8th St (TLID:629016777), thence easterly along SW 8th St (TLID:629016776), thence easterly along SW 8th St (TLID:115970907), thence easterly along SW 8th St (TLID:115970909), thence easterly along SW 8th St (TLID:116284355), thence easterly along SW 8th St (TLID:116284354), thence easterly along SW 8th St (TLID:640557224), thence easterly along SW 8th St (TLID:116066572), thence easterly along SW 8th St (TLID:116066558), thence easterly along SW 8th St (TLID:116066561), thence easterly along SW 8th St (TLID:116256808), thence easterly along SW 8th St (TLID:640560601), thence easterly along SW 8th St (TLID:614009636), thence easterly along SW 8th St (TLID:614009635), thence easterly along SW 8th St (TLID:116066651), thence easterly along SW 8th St (TLID:116066652), thence easterly along SW 8th St (TLID:116066654), thence easterly along SW 8th St (TLID:116066655), thence easterly along SW 8th St (TLID:116066657), thence easterly along SW 8th St (TLID:116066658), thence easterly along SW 8th St (TLID:115974592), thence easterly along SW 8th St (TLID:641558491), thence easterly along SW 8th St (TLID:641558494), thence northerly along Palmetto Expy (TLID:642152679), thence northerly along Palmetto Expy (TLID:641558373), thence northerly along Palmetto Expy (TLID:641558370), thence northerly along Palmetto Expy (TLID:641558367), thence northerly along Palmetto Expy (TLID:641558364), thence northerly along Palmetto Expy (TLID:642153850), thence easterly along W Flagler St (TLID:641558003), thence easterly along W Flagler St (TLID:650429227), thence easterly along W Flagler St (TLID:650429226), thence easterly along W Flagler St (TLID:116284441), thence easterly along W Flagler St (TLID:116284440), thence easterly along W Flagler St (TLID:115974730), thence easterly along W Flagler St (TLID:641558062), thence easterly along W Flagler St (TLID:641558061), thence easterly along W Flagler St (TLID:115974732), thence easterly along W Flagler St (TLID:115974734), thence easterly along W Flagler St (TLID:115974743), thence easterly along W Flagler St (TLID:115974762), thence easterly along W Flagler St (TLID:115974763), thence easterly along W Flagler St (TLID:115974765), thence easterly along W Flagler St (TLID:115974766), thence easterly along W Flagler St (TLID:115974805), thence easterly along W Flagler St (TLID:116285057), thence easterly along W Flagler St (TLID:116285056), thence easterly along W Flagler St (TLID:116285059), thence easterly along W Flagler St (TLID:116285058), thence easterly along W Flagler St (TLID:115974812), thence easterly along W Flagler St (TLID:115974814), thence easterly along W Flagler St (TLID:115974841), thence easterly along W Flagler St (TLID:115974842), thence easterly along W Flagler St (TLID:115974853), thence easterly along W Flagler St (TLID:115974854), thence easterly along W Flagler St (TLID:115975283), thence easterly along W Flagler St (TLID:116269108), thence easterly along W Flagler St (TLID:115975284), thence easterly along W Flagler St (TLID:115975288), thence easterly along W Flagler St (TLID:115975312), thence easterly along W Flagler St (TLID:115975313), thence easterly along W Flagler St (TLID:115975321), thence easterly along W Flagler St (TLID:115975323), thence easterly along W Flagler St (TLID:115975388), thence easterly along W Flagler St (TLID:115975389), thence easterly along W Flagler St (TLID:115975399), thence easterly along W Flagler St (TLID:115975416), thence easterly along W Flagler St

Revised



(TLID:115975417), thence easterly along W Flagler St (TLID:115975424), thence easterly along W Flagler St (TLID:115975427), thence easterly along W Flagler St (TLID:115975768), thence easterly along W Flagler St (TLID:115975769), thence easterly along W Flagler St (TLID:115975774), thence easterly along W Flagler St (TLID:115975794), thence easterly along W Flagler St (TLID:115975800), thence easterly along W Flagler St (TLID:115975801), thence easterly along W Flagler St (TLID:115975804), thence easterly along W Flagler St (TLID:115975862), thence easterly along W Flagler St (TLID:115975863), thence easterly along W Flagler St (TLID:115975866), thence easterly along W Flagler St (TLID:115975867), thence easterly along W Flagler St (TLID:115975884), thence easterly along W Flagler St (TLID:115975886), thence easterly along W Flagler St (TLID:115975888), thence easterly along W Flagler St (TLID:115975894), thence easterly along W Flagler St (TLID:116263675), thence easterly along W Flagler St (TLID:116009879), thence easterly along W Flagler St (TLID:116009881), thence easterly along W Flagler St (TLID:116009899), thence easterly along W Flagler St (TLID:116009900), thence easterly along W Flagler St (TLID:116009902), thence easterly along W Flagler St (TLID:116009904), thence easterly along W Flagler St (TLID:116009906), thence easterly along W Flagler St (TLID:116269110), thence easterly along W Flagler St (TLID:116009982), thence easterly along W Flagler St (TLID:116009983), thence easterly along W Flagler St (TLID:116009985), thence easterly along W Flagler St (TLID:116009991) to the aforementioned point of beginning.

Revised

In the event of a discrepancy between Attachment "8" and the legal descriptions "A" and "B", provided above, Attachment "8" will control.

District 8 now has a population of approximately 294,504.

### SCHOOL BOARD MEMBER RESIDENCE DISTRICT NO. 9

Attachment "9," also described as follows:

#### Description "A" (U.S. Census Tracts/Block Groups)

Revised

District 9: Miami-Dade County: Tract 7807, Tract 8101, Tract 8102, Tract 8202, Tract 8206, Tract 8208, Tract 8209, Tract 8310, Tract 8311, Tract 8313, Tract 8314, Tract 8315, Tract 10501, Tract 10502, Tract 10604, Tract 10608, Tract 10609, Tract 10610, Tract 10613, Tract 10618, Tract 10619, Tract 10620, Tract 10621, Tract 10622, Tract 10623, Tract 10624, Tract 10625, Tract 10626, Tract 10705, Tract 10706, Tract 10707, Tract 10708, Tract 10709, Tract 10710, Tract 10803, Tract 10805, Tract 10806, Tract 10900, Tract 11003, Tract 11008, Tract 11009, Tract 11010, Tract 11011, Tract 11012, Tract 11013, Tract 11014, Tract 11015, Tract 11103, Tract 11203, Tract 11301, Tract 11302, Tract 11405, Tract 11409, Tract 11410, Tract 11411, Tract 11412, Tract 980100, Tract 980600, Tract 980700, Tract 981200, Tract 7609: Block Group 2: Block 1, Block 2, Block 3; Tract 7610: Block Group 3: Block 10, Block 11; Tract 7801: Block Group 1: Block 11, Block 12, Block 13, Block 16, Block 17; Tract 7806: Block Group 1, Block Group 2, Block Group 3: Block 0, Block 1, Block 2, Block 3, Block 4, Block 5, Block 6, Block 7, Block 8

Revised



Block 9, Block 10, Block 11, Block 14, Block 15, Block 16, Block 17, Block 18, Block 19, Block 20, Block 21, Block 22, Block 23, Block 24, Block 25, Block 30, Block 31, Block 32; } Revised  
 Tract 8205: Block Group 1, Block Group 2: Block 0, Block 1, Block 2, Block 3, Block 4, Block 5, Block 12, Block 13; Block Group 3, Block Group 4: Block 0, Block 1, Block 2, Block 3, Block 4, Block 5, Block 6, Block 7, Block 8, Block 9, Block 10, Block 18, Block 19, Block 20, Block 24; Tract 8207: Block Group 1, Block Group 2: Block 2, Block 3, Block 4, Block 5, Block 6, Block 7, Block 8, Block 10, Block 11, Block 12, Block 13, Block 14, Block 15, Block 16, Block 17; Block 18, Block 19, Block 20, Block 21, Block 22, Block 23, Block 24, Block 25, Block 26, Block 27, Block 28, Block 29, Block 30, Block 31; Block Group 3; Tract 8305: Block Group 1, Block Group 2, Block Group 4: Block 2, Block 3, Block 4, Block 5, Block 6, Block 7, Block 8, Block 9, Block 10, Block 11, Block 12, Block 13, Block 16, Block 17, Block 18, Block 19, Block 20, Block 21, Block 22, Block 23, Block 24, Block 25; Tract 8312: Block Group 1, Block Group 2: Block 0, Block 1, Block 2, Block 3, Block 4, Block 5, Block 6, Block 7, Block 8, Block 9, Block 10, Block 11, Block 13, Block 14, Block 15, Block 16, Block 17, Block 18, Block 19, Block 20, Block 21, Block 22, Block 23, Block 24; Block Group 3; Tract 10213: Block Group 1: Block 12, Block 13, Block 14, Block 15; Tract 10214: Block Group 1: Block 11, Block 12; Tract 10400: Block Group 1: Block 0, Block 14, Block 15; Block Group 3: Block 65, Block 66, Block 67; Tract 10804: Block Group 1: Block 0, Block 1, Block 2, Block 3, Block 4, Block 5, Block 6, Block 9, Block 10, Block 11, Block 12, Block 13, Block 14, Block 15, Block 16, Block 17, Block 18, Block 19, Block 20, Block 21, Block 22, Block 23, Block 24, Block 25, Block 26, Block 27, Block 28, Block 29, Block 30, Block 31, Block 32; Block Group 2, Block Group 3, Block Group 4: Block 2, Block 3, Block 4, Block 5, Block 6, Block 7, Block 8, Block 9, Block 10, Block 11; Tract 11104: Block Group 1: Block 0, Block 12, Block 13, Block 14, Block 15, Block 16, Block 17; Block Group 2, Block Group 3, Block Group 4: Block 2, Block 3, Block 4, Block 5, Block 6, Block 7, Block 8, Block 9, Block 10, Block 11, Block 12, Block 13, Block 14, Block 15, Block 16; Tract 11105: Block Group 2: Block 53, Block 54; Tract 11106: Block Group 1: Block 28, Block 29; Block Group 2: Block 0, Block 22, Block 25, Block 26, Block 27, Block 28, Block 29, Block 30, Block 31, Block 32, Block 42, Block 43, Block 44, Block 45, Block 46, Block 47, Block 48, Block 51; Tract 11204: Block Group 1: Block 16, Block 19, Block 22, Block 25, Block 26, Block 27, Block 28, Block 29, Block 30, Block 31, Block 32, Block 33, Block 34, Block 35, Block 36, Block 37, Block 38, Block 39, Block 40, Block 41, Block 42, Block 43, Block 44, Block 45, Block 46, Block 47, Block 48, Block 49, Block 50, Block 51, Block 52, Block 53, Block 54, Block 55, Block 56, Block 57, Block 58, Block 59, Block 60, Block 61, Block 62, Block 63, Block 64, Block 65, Block 66, Block 67, Block 68; Tract 11205: Block Group 1, Block Group 2: Block 13, Block 18, Block 19; Tract 11206: Block Group 2: Block 24, Block 32, Block 33, Block 34, Block 35, Block 36, Block 40, Block 43, Block 44, Block 45, Block 46, Block 47, Block 48, Block 49, Block 51, Block 52, Block 53, Block 54, Block 55, Block 56, Block 57; Tract 11406: Block Group 1, Block Group 2; Tract 11407: Block Group 1: Block 0, Block 1, Block 2, Block 3, Block 4, Block 5, Block 9, Block 10, Block 11, Block 12, Block 13, Block 14; Block Group 2; Tract 11408: Block Group 1: Block 104, Block 105, Block 106, Block 107, Block 108, Block 109; Tract 11500: Block Group 4: Block 12; Tract 990000: Block Group 0: Block 7, Block 8, Block 16, Block 17, Block 18, Block 21, Block 25, Block 26, Block 27, Block 28, Block 30, Block 31, Block 32, Block 33, Block 34, Block 35, Block 36, Block 37, Block 38 } Revised



Description "B" (Metes and Bounds)

Beginning at the most northerly point of District 9, thence easterly along Unnamed Shoreline (TLID:116301098), thence easterly along Unnamed Shoreline (TLID:637137446), thence easterly along Unnamed Shoreline (TLID:637137450), thence easterly along Unnamed Shoreline (TLID:637137447), thence easterly along Unnamed Shoreline (TLID:116301097), thence easterly along Unnamed Shoreline (TLID:116319583), thence southerly along Unnamed Boundary (TLID:116303122), thence southerly along Unnamed Boundary (TLID:115985596), thence easterly along N Kendall Drive (TLID:116257851), thence easterly along N Kendall Drive (TLID:115985734), thence easterly along Unnamed Boundary (TLID:629571145), thence easterly along Unnamed Boundary (TLID:629571146), thence easterly along Unnamed Boundary (TLID:116282016), thence easterly along Unnamed Boundary (TLID:116282017), thence southerly along S Red Road (TLID:116282018), thence southerly along S Red Road (TLID:116282019), thence southeasterly along Unnamed Shoreline (TLID:116270838), thence southerly along Unnamed Shoreline (TLID:653209456), thence southerly along Unnamed Shoreline (TLID:653221186), thence southerly along Unnamed Shoreline (TLID:614007462), thence southerly along Unnamed Shoreline (TLID:651124106), thence southerly along Unnamed Shoreline (TLID:651124136), thence southerly along Unnamed Shoreline (TLID:651778722), thence southerly along Unnamed Shoreline (TLID:651140317), thence southerly along Unnamed Shoreline (TLID:116257854), thence southeasterly along Unnamed Shoreline (TLID:116085657), thence southeasterly along Unnamed Shoreline (TLID:116261526), thence southwestery along Unnamed Boundary (TLID:644667694), thence westerly along Unnamed Boundary (TLID:616608654), thence northerly along S Red Road (TLID:116261540), thence westerly along Unnamed Boundary (TLID:116075680), thence southerly along SW 60th Ave (TLID:116075679), thence southerly along SW 60th Ave (TLID:115986106), thence southerly along SW 60th Ave (TLID:646960076), thence southeasterly along Unnamed Boundary (TLID:646960134), thence easterly along SW 120th St (TLID:116075681), thence easterly along SW 120th St (TLID:640561113), thence southerly along Old Cutler Road (TLID:642617310), thence southerly along Old Cutler Road (TLID:116085664), thence southwestery along Old Cutler Road (TLID:115986177), thence easterly along Lugo Ave (TLID:116257873), thence southerly along Red Road (TLID:115986184), thence southerly along Red Road (TLID:116318513), thence southerly along Red Road (TLID:116066201), thence southerly along Red Road (TLID:115987512), thence southerly along Red Road (TLID:635561536), thence southerly along Red Road (TLID:116281141), thence westerly along SW 136th St (TLID:115987516), thence westerly along SW 136th St (TLID:116281142), thence westerly along SW 136th St (TLID:116281143), thence westerly along SW 136th St (TLID:115987519), thence westerly along SW 136th St (TLID:115987518), thence westerly along SW 136th St (TLID:646960245), thence westerly along Unnamed Boundary (TLID:646960247), thence westerly along Unnamed Boundary (TLID:646960208), thence westerly along Unnamed Boundary (TLID:646960189), thence southerly along Unnamed Boundary (TLID:634576492), thence southeasterly along Unnamed Boundary (TLID:649978507), thence southeasterly along Unnamed Boundary (TLID:116084219), thence southwestery along Unnamed

Revised



Boundary (TLID:116281114), thence southwesterly along Unnamed Boundary (TLID:644667113), thence westerly along SW 144th St (TLID:116268805), thence southerly along SW 67th Ave (TLID:115987389), thence southerly along SW 67th Ave (TLID:115987390), thence southerly along SW 67th Ave (TLID:633715084), thence southerly along SW 67th Ave (TLID:633715085), thence easterly along Unnamed Boundary (TLID:644752605), thence easterly along Unnamed Boundary (TLID:644557123), thence easterly along Unnamed Boundary (TLID:633715501), thence southerly along Unnamed Boundary (TLID:633715495), thence southerly along Unnamed Boundary (TLID:653196831), thence southerly along Unnamed Boundary (TLID:614073740), thence southerly along Unnamed Boundary (TLID:116323645), thence southerly along Unnamed Boundary (TLID:116323648), thence easterly along Unnamed Shoreline (TLID:635012679), thence easterly along Unnamed Boundary (TLID:635012682), thence easterly along Unnamed Boundary (TLID:635012685), thence easterly along Unnamed Shoreline (TLID:635012691), thence easterly along Unnamed Boundary (TLID:635012721), thence easterly along Unnamed Boundary (TLID:635012726), thence easterly along Unnamed Boundary (TLID:644556715), thence southerly along Unnamed Boundary (TLID:635012731), thence southerly along Unnamed Boundary (TLID:116057529), thence southerly along Unnamed Boundary (TLID:631743311), thence southeasterly along Unnamed Boundary (TLID:631743312), thence easterly along Unnamed Boundary (TLID:631148034), thence easterly along Unnamed Boundary (TLID:116075656), thence easterly along Unnamed Boundary (TLID:116075659), thence northerly along Unnamed Boundary (TLID:116075662), thence northerly along Unnamed Boundary (TLID:116075665), thence northerly along Unnamed Boundary (TLID:116075668), thence northerly along Unnamed Boundary (TLID:116075671), thence easterly along Unnamed Boundary (TLID:116075670), thence northerly along Unnamed Boundary (TLID:116056514), thence easterly along Unnamed Boundary (TLID:116246950), thence easterly along Unnamed Boundary (TLID:116260270), thence easterly along Unnamed Boundary (TLID:116246953), thence easterly along Unnamed Boundary (TLID:116323604), thence southerly along Unnamed Boundary (TLID:653239926), thence southerly along Unnamed Boundary (TLID:651154255), thence southwesterly along Unnamed Boundary (TLID:653225492), thence westerly along Unnamed Boundary (TLID:651761482), thence westerly along Unnamed Boundary (TLID:651199768), thence westerly along Unnamed Boundary (TLID:651199767), thence westerly along Unnamed Boundary (TLID:651181428), thence westerly along Unnamed Boundary (TLID:651181425), thence westerly along Unnamed Boundary (TLID:651181422), thence westerly along Unnamed Boundary (TLID:651181418), thence westerly along Atlantic (TLID:639410814), thence westerly along Atlantic (TLID:644410669), thence westerly along Atlantic (TLID:631148037), thence northwesterly along Unnamed Boundary (TLID:644447259), thence northwesterly along Unnamed Shoreline (TLID:115954254), thence northwesterly along Unnamed Boundary (TLID:644389367), thence northwesterly along Unnamed Boundary (TLID:116095284), thence northwesterly along Unnamed Boundary (TLID:115954280), thence northwesterly along Unnamed Boundary (TLID:116065905), thence westerly along Unnamed Boundary (TLID:644342687), thence westerly along Unnamed Boundary (TLID:644389437), thence southwesterly along Unnamed Boundary (TLID:115954282), thence southwesterly along Unnamed Boundary (TLID:115954287), thence

Revised



southwesterly along Unnamed Boundary (TLID:631148188), thence southwesterly along Unnamed Boundary (TLID:631148189), thence southwesterly along Unnamed Boundary (TLID:644701823), thence westerly along Unnamed Boundary (TLID:631743679), thence southerly along Unnamed Boundary (TLID:644364256), thence southerly along Unnamed Boundary (TLID:116064269), thence southerly along Unnamed Boundary (TLID:116064270), thence southerly along Unnamed Boundary (TLID:116064271), thence southerly along Unnamed Boundary (TLID:116064272), thence southerly along Unnamed Boundary (TLID:629645730), thence southwesterly along Unnamed Boundary (TLID:644439019), thence westerly along Unnamed Boundary (TLID:644444572), thence southerly along Unnamed Boundary (TLID:644342612), thence westerly along Unnamed Line (TLID:115954813), thence westerly along Unnamed Line (TLID:115954814), thence westerly along Unnamed Line (TLID:115954816), thence southwesterly along Unnamed Shoreline (TLID:115954756), thence westerly along Unnamed Line (TLID:115954755), thence westerly along Manatee Creek (TLID:116050383), thence northwesterly along Manatee Creek (TLID:116274922), thence northwesterly along Manatee Creek (TLID:614231463), thence northwesterly along Manatee Creek (TLID:614231464), thence northwesterly along Manatee Creek (TLID:116274926), thence westerly along Manatee Creek (TLID:116274928), thence westerly along Manatee Creek (TLID:633912853), thence southwesterly along Unnamed Line (TLID:648643127), thence northerly along Dixie Hwy (TLID:647902958), thence westerly along Unnamed Property Line (TLID:116323949), thence northerly along Unnamed Shoreline (TLID:115953731), thence northwesterly along Unnamed Shoreline (TLID:115953727), thence northerly along Unnamed Property Line (TLID:116275019), thence northerly along Unnamed Property Line (TLID:116275018), thence northerly along Unnamed Property Line (TLID:116275016), thence northerly along Unnamed Property Line (TLID:115953786), thence southeasterly along Unnamed Line (TLID:115953685), thence northerly along Unnamed Line (TLID:642622234), thence northerly along Unnamed Boundary (TLID:116293210), thence northerly along Unnamed Line (TLID:116293208), thence northerly along Unnamed Line (TLID:116318821), thence northerly along Unnamed Line (TLID:116325029), thence easterly along Unnamed Local Road (TLID:629548946), thence northerly along Unnamed Boundary (TLID:629548979), thence northerly along Unnamed Boundary (TLID:647849906), thence northerly along Unnamed Shoreline (TLID:116275186), thence northerly along Unnamed Line (TLID:116275188), thence northerly along Unnamed Shoreline (TLID:116275190), thence northerly along Unnamed Line (TLID:641880086), thence northwesterly along Unnamed Line (TLID:641880087), thence easterly along Unnamed Boundary (TLID:115953585), thence northerly along Dixie Hwy (TLID:642152748), thence northerly along Dixie Hwy (TLID:641880266), thence northerly along Dixie Hwy (TLID:115993435), thence northerly along Dixie Hwy (TLID:115993433), thence northerly along Dixie Hwy (TLID:115993424), thence northerly along Dixie Hwy (TLID:115993423), thence northerly along Dixie Hwy (TLID:115993420), thence northerly along Dixie Hwy (TLID:640561769), thence westerly along Unnamed Boundary (TLID:629022635), thence westerly along Unnamed Boundary (TLID:629022646), thence westerly along Unnamed Boundary (TLID:629022645), thence westerly along Unnamed Boundary (TLID:648648114), thence westerly along SW 360th St (TLID:648648115), thence westerly along SW 360th St (TLID:115993369), thence westerly along SW 360th St (TLID:622191806), thence

Revised



westerly along SW 360th St (TLID:647796333), thence northerly along Unnamed Boundary (TLID:647796500), thence northerly along Unnamed Boundary (TLID:116257056), thence westerly along SW 352nd St (TLID:115962195), thence northerly along SW 187th Ave (TLID:115962155), thence northerly along SW 187th Ave (TLID:116257046), thence westerly along SW 344th St (TLID:649356853), thence westerly along SW 344th St (TLID:649356854), thence westerly along SW 344th St (TLID:649356839), thence westerly along SW 344th St (TLID:649356840), thence northerly along SW 192nd Ave (TLID:649356844), thence northerly along SW 192nd Ave (TLID:649356843), thence northerly along SW 192nd Ave (TLID:116277249), thence northerly along SW 192nd Ave (TLID:116277248), thence northerly along SW 192nd Ave (TLID:115961548), thence northerly along SW 192nd Ave (TLID:115961545), thence westerly along Unnamed Boundary (TLID:116277238), thence northerly along Unnamed Boundary (TLID:633695865), thence easterly along SW 324th St (TLID:633695862), thence northerly along SW 192nd Ave (TLID:116040689), thence northerly along SW 192nd Ave (TLID:115961487), thence northerly along SW 192nd Ave (TLID:115961482), thence easterly along SW 320th St (TLID:115961481), thence easterly along SW 320th St (TLID:631964712), thence easterly along SW 320th St (TLID:631964711), thence easterly along SW 320th St (TLID:116257021), thence easterly along SW 320th St (TLID:116277275), thence easterly along SW 320th St (TLID:116277274), thence easterly along SW 320th St (TLID:649969964), thence northerly along SW 188th Ave (TLID:641883587), thence northerly along SW 188th Ave (TLID:641883586), thence northerly along SW 188th Ave (TLID:629022611), thence easterly along Unnamed Boundary (TLID:629022619), thence northerly along SW 187th Ave (TLID:115961575), thence northerly along SW 187th Ave (TLID:115961348), thence northerly along SW 187th Ave (TLID:115961346), thence northerly along SW 187th Ave (TLID:642890832), thence northerly along SW 187th Ave (TLID:115961342), thence northerly along SW 187th Ave (TLID:115961326), thence northerly along SW 187th Ave (TLID:115961324), thence northerly along SW 187th Ave (TLID:115961321), thence northerly along SW 187th Ave (TLID:116257020), thence northerly along SW 187th Ave (TLID:115961318), thence northerly along SW 187th Ave (TLID:115961317), thence northerly along SW 187th Ave (TLID:115961316), thence northerly along SW 187th Ave (TLID:115961314), thence northerly along SW 187th Ave (TLID:115961312), thence westerly along SW 304th St (TLID:116058042), thence westerly along SW 304th St (TLID:116277750), thence westerly along SW 304th St (TLID:116277751), thence westerly along SW 304th St (TLID:116082828), thence westerly along SW 304th St (TLID:116082911), thence westerly along SW 304th St (TLID:116057981), thence westerly along SW 304th St (TLID:116057982), thence westerly along SW 304th St (TLID:116057979), thence westerly along SW 304th St (TLID:116057976), thence westerly along SW 304th St (TLID:115961141), thence westerly along SW 304th St (TLID:115961139), thence westerly along SW 304th St (TLID:115961118), thence northwesterly along Unnamed Boundary (TLID:647903096), thence northerly along Unnamed Boundary (TLID:623693719), thence northerly along Unnamed Boundary (TLID:623693722), thence northerly along Unnamed Boundary (TLID:623693728), thence easterly along SW 296th St (TLID:640560847), thence easterly along SW 296th St (TLID:115961090), thence northerly along SW 193rd Ave (TLID:115961101), thence northerly along SW 193rd Ave (TLID:115961098), thence northerly along SW 193rd Ave (TLID:115961097),

Revised



thence northerly along SW 193rd Ave (TLID:115960615), thence easterly along SW 288th St (TLID:640557555), thence easterly along SW 288th St (TLID:625213615), thence easterly along SW 288th St (TLID:625213614), thence easterly along SW 288th St (TLID:623693445), thence southerly along Unnamed Boundary (TLID:623693446), thence southerly along Unnamed Boundary (TLID:625213846), thence southerly along SW 189th Ave (TLID:625213847), thence southerly along SW 189th Ave (TLID:116258676), thence southerly along SW 189th Ave (TLID:625213849), thence southerly along Unnamed Boundary (TLID:625213850), thence easterly along SW 296th St (TLID:629023870), thence southerly along Unnamed Boundary (TLID:637136181), thence easterly along Unnamed Boundary (TLID:637136184), thence easterly along Unnamed Boundary (TLID:637136166), thence southerly along SW 187th Ave (TLID:640557554), thence southerly along SW 187th Ave (TLID:625213909), thence southerly along SW 187th Ave (TLID:647847134), thence easterly along Unnamed Boundary (TLID:115961246), thence easterly along Unnamed Boundary (TLID:116318678), thence easterly along Unnamed Boundary (TLID:637135978), thence easterly along NW 20th St (TLID:115961271), thence easterly along NW 20th St (TLID:115961273), thence easterly along NW 20th St (TLID:115961274), thence northerly along SW 182nd Ave (TLID:115991354), thence northerly along SW 182nd Ave (TLID:115991353), thence northerly along SW 182nd Ave (TLID:115991342), thence easterly along SW 296th St (TLID:116278249), thence easterly along SW 296th St (TLID:116278248), thence southerly along SW 180th Ave (TLID:115991345), thence southerly along NW 4th Ave (TLID:115991359), thence easterly along NW 21st St (TLID:115991362), thence easterly along NW 21st St (TLID:115991386), thence northerly along Unnamed Boundary (TLID:116277777), thence northerly along Unnamed Boundary (TLID:116277776), thence easterly along SW 296th St (TLID:116049472), thence southerly along NW 1st Ave (TLID:116097597), thence southerly along NW 1st Ave (TLID:115991391), thence easterly along NW 21st St (TLID:115991394), thence southerly along SW 177th Ave (TLID:115991435), thence southeasterly along Unnamed Boundary (TLID:633696788), thence easterly along SW 300th St (TLID:633696786), thence easterly along SW 300th St (TLID:115991454), thence easterly along SW 300th St (TLID:115991467), thence easterly along SW 300th St (TLID:115991471), thence southerly along NE 2nd Ave (TLID:116097652), thence southerly along NE 2nd Ave (TLID:116097650), thence southerly along NE 2nd Ave (TLID:115991481), thence southerly along NE 2nd Ave (TLID:115991484), thence southerly along Unnamed Boundary (TLID:646954189), thence southerly along Unnamed Boundary (TLID:646954192), thence easterly along NE 14th St (TLID:646954191), thence southeasterly along Unnamed Boundary (TLID:115991797), thence easterly along NE 13th St (TLID:115991805), thence southerly along SW 173rd Ave (TLID:115991806), thence southerly along SW 173rd Ave (TLID:115991812), thence easterly along NE 11th St (TLID:115991814), thence easterly along NE 11th St (TLID:115991835), thence easterly along NE 11th St (TLID:115991836), thence northerly along NE 6th Ave (TLID:115991838), thence easterly along Unnamed Boundary (TLID:115991846), thence northerly along SW 170th Ave (TLID:115991845), thence easterly along NE 12th St (TLID:115991908), thence northerly along SW 169th Ave (TLID:116295285), thence northerly along Unnamed Boundary (TLID:647895738), thence northerly along Unnamed Boundary (TLID:116295294), thence easterly along NE 15th St (TLID:115991899).

Revised



thence easterly along NE 15th St (TLID:115991913), thence easterly along NE 15th St  
 (TLID:642074222), thence northeasterly along S Miami-Dade Busway  
 (TLID:651220686), thence northeasterly along S Miami-Dade Busway  
 (TLID:629022530), thence northeasterly along S Miami-Dade Busway  
 (TLID:629554854), thence northeasterly along S Miami-Dade Busway  
 (TLID:629554853), thence northeasterly along S Miami-Dade Busway  
 (TLID:642153156), thence northeasterly along S Miami-Dade Busway  
 (TLID:629022509), thence northeasterly along S Miami-Dade Busway  
 (TLID:629022515), thence northeasterly along S Miami-Dade Busway  
 (TLID:642075267), thence northeasterly along S Miami-Dade Busway  
 (TLID:642075270), thence northeasterly along S Miami-Dade Busway  
 (TLID:642075273), thence northeasterly along S Miami-Dade Busway  
 (TLID:642075292), thence northeasterly along S Miami-Dade Busway  
 (TLID:642075297), thence northeasterly along S Miami-Dade Busway  
 (TLID:642075310), thence northeasterly along S Miami-Dade Busway  
 (TLID:642075313), thence northeasterly along S Miami-Dade Busway  
 (TLID:642075316), thence northeasterly along S Miami-Dade Busway  
 (TLID:642075319), thence northeasterly along S Miami-Dade Busway  
 (TLID:642075327), thence northeasterly along S Miami-Dade Busway  
 (TLID:642075358), thence northeasterly along S Miami-Dade Busway  
 (TLID:642075357), thence northeasterly along S Miami-Dade Busway  
 (TLID:115989968), thence northeasterly along S Miami-Dade Busway  
 (TLID:115990051), thence northeasterly along S Miami-Dade Busway  
 (TLID:115990084), thence northeasterly along S Miami-Dade Busway  
 (TLID:629022699), thence northeasterly along S Miami-Dade Busway  
 (TLID:649521114), thence northeasterly along S Miami-Dade Busway  
 (TLID:649521115), thence northeasterly along S Miami-Dade Busway  
 (TLID:629022709), thence northeasterly along S Miami-Dade Busway  
 (TLID:115990792), thence northeasterly along S Miami-Dade Busway  
 (TLID:116279152), thence northeasterly along S Miami-Dade Busway  
 (TLID:116279153), thence northeasterly along S Miami-Dade Busway  
 (TLID:116279173), thence northeasterly along S Miami-Dade Busway  
 (TLID:639870241), thence northeasterly along S Miami-Dade Busway  
 (TLID:116058544), thence northeasterly along S Miami-Dade Busway  
 (TLID:116058609), thence northeasterly along S Miami-Dade Busway  
 (TLID:116058610), thence northeasterly along S Miami-Dade Busway  
 (TLID:115990807), thence northeasterly along S Miami-Dade Busway  
 (TLID:115989621), thence northeasterly along S Miami-Dade Busway  
 (TLID:115989627), thence northeasterly along S Miami-Dade Busway  
 (TLID:642094659), thence northeasterly along S Miami-Dade Busway  
 (TLID:642094662), thence northeasterly along S Miami-Dade Busway  
 (TLID:642094665), thence northeasterly along S Miami-Dade Busway  
 (TLID:642094668), thence northeasterly along S Miami-Dade Busway  
 (TLID:651140503), thence northerly along Unnamed Boundary (TLID:651140505),  
 thence easterly along Unnamed Boundary (TLID:642094669), thence northeasterly along  
 S Miami-Dade Busway (TLID:642094682), thence northeasterly along S Miami-Dade

Revised



Busway (TLID:642094694), thence northeasterly along S Miami-Dade Busway (TLID:642094714), thence northeasterly along S Miami-Dade Busway (TLID:642094725), thence northeasterly along S Miami-Dade Busway (TLID:642094735), thence northeasterly along S Miami-Dade Busway (TLID:642094738), thence northeasterly along S Miami-Dade Busway (TLID:642094741), thence northeasterly along S Miami-Dade Busway (TLID:642094742), thence northeasterly along Busway (TLID:652507012), thence northeasterly along Busway (TLID:652507013), thence northeasterly along Busway (TLID:647887907), thence northeasterly along Busway (TLID:116084927), thence northeasterly along Busway (TLID:116312756), thence northeasterly along Busway (TLID:641566891), thence northeasterly along Busway (TLID:641566890), thence northeasterly along Busway (TLID:116298008), thence northeasterly along Busway (TLID:116298011), thence northeasterly along Busway (TLID:116298753), thence northeasterly along Busway (TLID:116299829), thence northeasterly along Unnamed Boundary (TLID:644766916), thence easterly along Quail Roost Drive (TLID:637136686), thence easterly along Quail Roost Drive (TLID:115995244), thence northeasterly along Dixie Hwy (TLID:115995247), thence northeasterly along Dixie Hwy (TLID:115983716), thence northerly along Dixie Hwy (TLID:115983714), thence northerly along Dixie Hwy (TLID:115983712), thence northeasterly along Dixie Hwy (TLID:115983771), thence northeasterly along Dixie Hwy (TLID:115983770), thence northerly along Dixie Hwy (TLID:115983768), thence northeasterly along Dixie Hwy (TLID:115983766), thence northerly along Dixie Hwy (TLID:115983744), thence northeasterly along Dixie Hwy (TLID:115983746), thence northerly along Dixie Hwy (TLID:116065583), thence northerly along Dixie Hwy (TLID:116065582), thence northeasterly along Dixie Hwy (TLID:115983751), thence northeasterly along Dixie Hwy (TLID:115983582), thence westerly along SW 168th St (TLID:116066502), thence westerly along SW 168th St (TLID:116066503), thence westerly along SW 168th St (TLID:115983562), thence westerly along SW 168th St (TLID:115983560), thence westerly along SW 168th St (TLID:115983501), thence westerly along SW 168th St (TLID:115983498), thence westerly along SW 168th St (TLID:115983497), thence westerly along SW 168th St (TLID:115983481), thence westerly along SW 168th St (TLID:115983480), thence westerly along SW 168th St (TLID:115983478), thence westerly along SW 168th St (TLID:116041595), thence westerly along SW 168th St (TLID:115982807), thence westerly along SW 168th St (TLID:115982795), thence westerly along SW 168th St (TLID:115982782), thence westerly along SW 168th St (TLID:115982780), thence westerly along SW 168th St (TLID:116261076), thence westerly along SW 168th St (TLID:115982676), thence westerly along SW 168th St (TLID:116268883), thence westerly along SW 168th St (TLID:640555964), thence westerly along SW 168th St (TLID:116066528), thence westerly along SW 168th St (TLID:116066527), thence westerly along SW 168th St (TLID:115982390), thence westerly along SW 168th St (TLID:115982388), thence northerly along Florida Tpke Exd (TLID:653209497), thence northerly along Unnamed Boundary (TLID:641566725), thence northerly along Unnamed Ramp (TLID:641566726), thence northwesterly along Unnamed Ramp (TLID:115981645), thence northwesterly along Unnamed Ramp (TLID:116097488), thence northwesterly along Unnamed Ramp (TLID:641566706), thence easterly along Unnamed Boundary (TLID:641566705), thence northerly along Florida Tpke Exd

Revised



(TLID:116280892), thence northerly along Florida Tpke Exd (TLID:651140384), thence easterly along Unnamed Boundary (TLID:651140387), thence easterly along Unnamed Boundary (TLID:115969106), thence easterly along SW 136th St (TLID:643469886), thence easterly along SW 136th St (TLID:643469885), thence easterly along SW 136th St (TLID:115981475), thence easterly along SW 136th St (TLID:115981478), thence easterly along SW 136th St (TLID:640559206), thence easterly along SW 136th St (TLID:640555963), thence easterly along SW 136th St (TLID:116048300), thence easterly along SW 136th St (TLID:116049402), thence easterly along SW 136th St (TLID:115981498), thence easterly along Unnamed Boundary (TLID:116280903), thence easterly along Unnamed Boundary (TLID:116280902), thence easterly along Unnamed Boundary (TLID:116299268), thence easterly along Unnamed Boundary (TLID:116299267), thence easterly along SW 136th St (TLID:116324398), thence easterly along SW 136th St (TLID:115981554), thence easterly along SW 136th St (TLID:116075535), thence easterly along SW 136th St (TLID:116075534), thence easterly along SW 136th St (TLID:116075541), thence easterly along SW 136th St (TLID:116075540), thence easterly along SW 136th St (TLID:116268897), thence easterly along SW 136th St (TLID:115981825), thence easterly along SW 136th St (TLID:116268898), thence easterly along SW 136th St (TLID:115981827), thence easterly along SW 136th St (TLID:116093528), thence easterly along SW 136th St (TLID:116093527), thence easterly along SW 136th St (TLID:115981847), thence easterly along SW 136th St (TLID:648817455), thence easterly along SW 136th St (TLID:648817454), thence easterly along SW 136th St (TLID:115981919), thence easterly along SW 136th St (TLID:115981920), thence easterly along SW 136th St (TLID:115981925), thence easterly along SW 136th St (TLID:116045572), thence easterly along SW 136th St (TLID:115981928), thence easterly along SW 136th St (TLID:115981949), thence easterly along SW 136th St (TLID:115981950), thence easterly along SW 136th St (TLID:115982921), thence easterly along SW 136th St (TLID:115982923), thence easterly along SW 136th St (TLID:116268902), thence easterly along SW 136th St (TLID:115982924), thence easterly along SW 136th St (TLID:115982926), thence easterly along SW 136th St (TLID:115982938), thence easterly along SW 136th St (TLID:116268903), thence easterly along SW 136th St (TLID:115982939), thence easterly along SW 136th St (TLID:115982945), thence easterly along SW 136th St (TLID:115982946), thence southerly along SW 97th Ave (TLID:116318456), thence southerly along SW 97th Ave (TLID:115982993), thence southerly along SW 97th Ave (TLID:115982994), thence southerly along SW 97th Ave (TLID:115983069), thence southerly along SW 97th Ave (TLID:115983070), thence southerly along SW 97th Ave (TLID:115983071), thence easterly along SW 144th St (TLID:115983072), thence easterly along SW 144th St (TLID:115983075), thence easterly along SW 144th St (TLID:116081966), thence easterly along SW 144th St (TLID:116081965), thence easterly along SW 144th St (TLID:115983087), thence easterly along SW 144th St (TLID:115983089), thence easterly along SW 144th St (TLID:115983270), thence easterly along SW 144th St (TLID:115983273), thence easterly along SW 144th St (TLID:115983280), thence easterly along SW 144th St (TLID:116280993), thence easterly along SW 144th St (TLID:116280992), thence easterly along SW 144th St (TLID:115983308), thence northeasterly along S Dixie Hwy (TLID:115983258), thence northeasterly along S Dixie Hwy (TLID:116280991), thence

Revised



northeasterly along S Dixie Hwy (TLID:649021039), thence northerly along S Dixie Hwy (TLID:649021038), thence northeasterly along S Dixie Hwy (TLID:614007670), thence northeasterly along S Dixie Hwy (TLID:614007669), thence northerly along S Dixie Hwy (TLID:653195680), thence northeasterly along S Dixie Hwy (TLID:116280997), thence northerly along S Dixie Hwy (TLID:116280996), thence northeasterly along S Dixie Hwy (TLID:115986191), thence northeasterly along S Dixie Hwy (TLID:115986192), thence northerly along S Dixie Hwy (TLID:115984912), thence northeasterly along S Dixie Hwy (TLID:116258805), thence northeasterly along S Dixie Hwy (TLID:116258804), thence northeasterly along S Dixie Hwy (TLID:115984918), thence northeasterly along S Dixie Hwy (TLID:115984825), thence northerly along S Dixie Hwy (TLID:115984834), thence northeasterly along S Dixie Hwy (TLID:115984833), thence northerly along S Dixie Hwy (TLID:116281953), thence northerly along S Dixie Hwy (TLID:614007685), thence northerly along S Dixie Hwy (TLID:614007684), thence northeasterly along S Dixie Hwy (TLID:115984803), thence northeasterly along S Dixie Hwy (TLID:115984955), thence northeasterly along S Dixie Hwy (TLID:116281943), thence northeasterly along S Dixie Hwy (TLID:116281942), thence northeasterly along S Dixie Hwy (TLID:115984621), thence northeasterly along S Dixie Hwy (TLID:614007537), thence northeasterly along S Dixie Hwy (TLID:647849654), thence northeasterly along S Dixie Hwy (TLID:116258782), thence northeasterly along S Dixie Hwy (TLID:116083055), thence northeasterly along S Dixie Hwy (TLID:116083054), thence northeasterly along S Dixie Hwy (TLID:115984650), thence northeasterly along S Dixie Hwy (TLID:115984654), thence northeasterly along S Dixie Hwy (TLID:115984663), thence northeasterly along S Dixie Hwy (TLID:116085845), thence northeasterly along S Dixie Hwy (TLID:116085844), thence northeasterly along S Dixie Hwy (TLID:115985334), thence northeasterly along S Dixie Hwy (TLID:116282763) to the aforementioned point of beginning.

Revised

In the event of a discrepancy between Attachment "9" and the legal descriptions "A" and "B", provided above, Attachment "9" will control.

District 9 now has a population of approximately 310,483.



**BE IT FURTHER RESOLVED** that a copy of this Resolution be certified to the Clerk of the Circuit Court for Miami-Dade County, Florida; that a copy of this Resolution be transmitted to the Secretary of State of Florida and the Supervisor of Elections for Miami-Dade County, Florida; and that this Resolution be published in the manner prescribed by law.

**PASSED AND ADOPTED** this 15th day of December, A.D. 2021.

THE SCHOOL BOARD OF MIAMI-  
DADE COUNTY, FLORIDA

By: *Peter Tabares Alantman*  
Chair, The School Board of Miami-Dade  
County, Florida

[SEAL]

ATTEST:

*[Signature]*  
Secretary, The School Board of  
Miami-Dade County, Florida


APPROVED AS TO FORM AND LEGAL SUFFICIENCY

*[Signature]*  
Walter J. Harvey, School Board Attorney



STATE OF FLORIDA            )  
  )  
COUNTY OF MIAMI-DADE    )

The foregoing instrument was acknowledged before me by means of physical presence this 16<sup>th</sup> day of December, 2021, by Perla Tabares Hantman, who is personally known to me.

  
NOTARY PUBLIC  
STATE OF FLORIDA AT LARGE

Seal

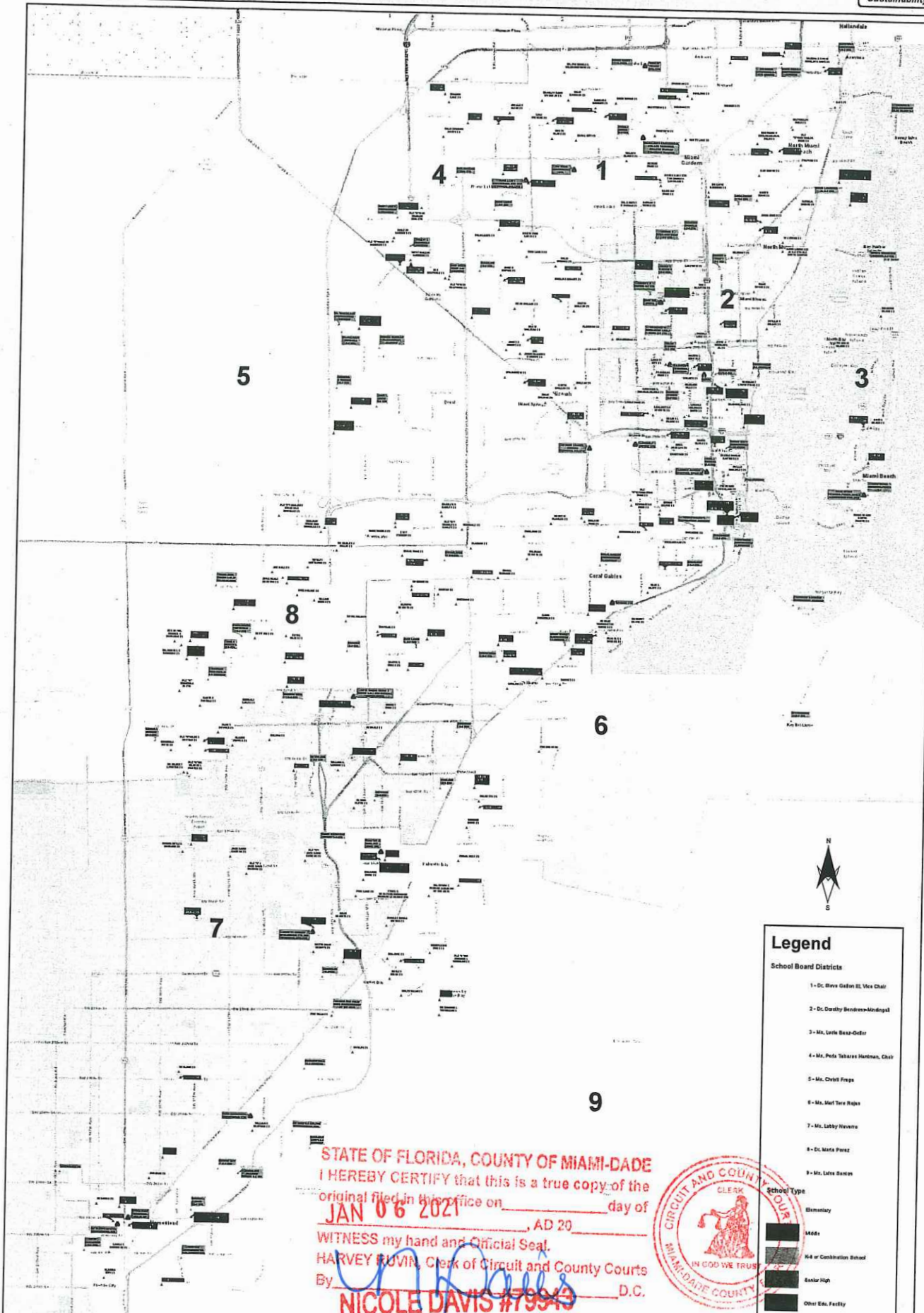




# Miami-Dade County Public Schools

Districts - Draft 2021 Redistricting Map - December 8, 2021

Department of  
Planning,  
Design and  
Sustainability



**Legend**

**School Board Districts**

- 1 - Dr. Steve Galan EL, Vice Chair
- 2 - Dr. Dorothy Bendross-Mindogal
- 3 - Ms. Leslie Bessa-Geltr
- 4 - Ms. Patsy Tabares Hoffman, Chair
- 5 - Ms. Christi Fraga
- 6 - Ms. Mari Tere Rojas
- 7 - Ms. Leiby Herrera
- 8 - Dr. Maria Perez
- 9 - Ms. Leticia Santos

**School Type**

- Elementary
- Middle
- High or Combination School
- Senior High
- Other Edu. Facility

STATE OF FLORIDA, COUNTY OF MIAMI-DADE  
 I HEREBY CERTIFY that this is a true copy of the  
 original filed in his office on JAN 06 2021 day of  
 \_\_\_\_\_, AD 20  
 WITNESS my hand and Official Seal.  
 HARVEY RUBIN, Clerk of Circuit and County Courts  
 By Nicole Davis D.C.  
**NICOLE DAVIS #79949**

